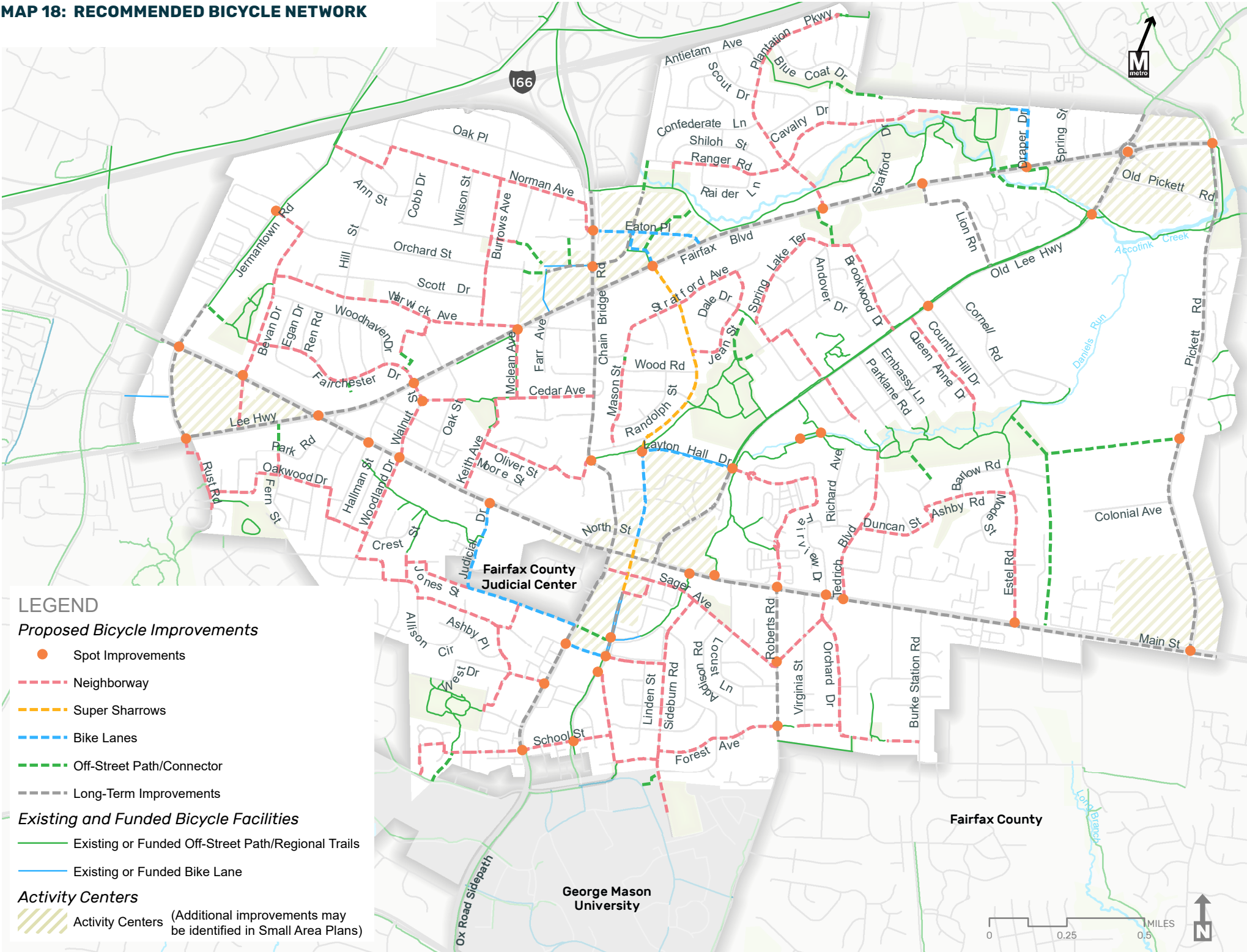


Appendix B: Recommended Projects



MAP 18: RECOMMENDED BICYCLE NETWORK



LEGEND

Proposed Bicycle Improvements

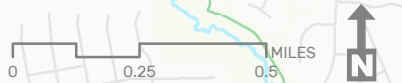
- Spot Improvements
- Neighborway
- Super Sharrows
- Bike Lanes
- Off-Street Path/Connector
- Long-Term Improvements

Existing and Funded Bicycle Facilities

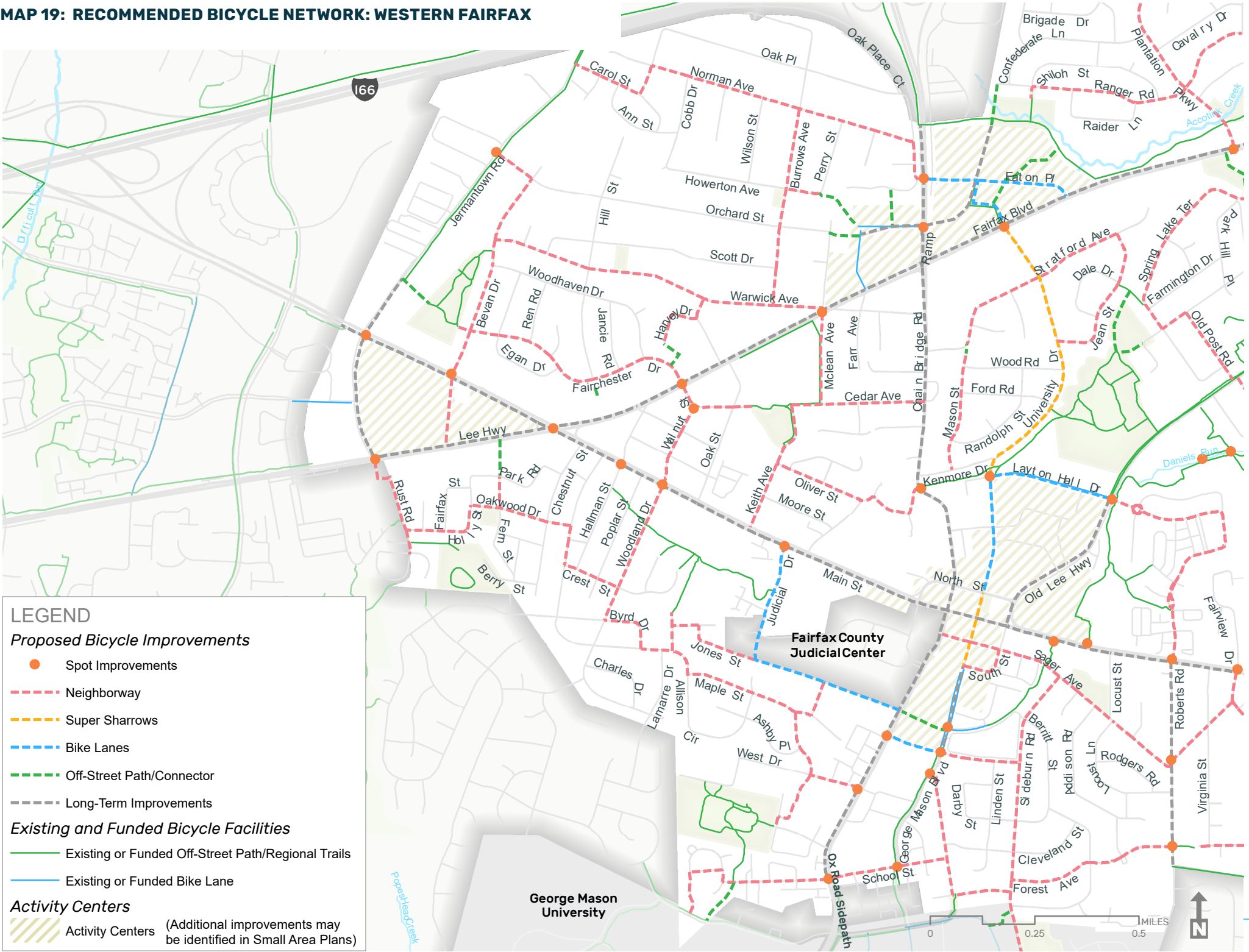
- Existing or Funded Off-Street Path/Regional Trails
- Existing or Funded Bike Lane

Activity Centers

- Activity Centers (Additional improvements may be identified in Small Area Plans)



MAP 19: RECOMMENDED BICYCLE NETWORK: WESTERN FAIRFAX



LEGEND

Proposed Bicycle Improvements

- Spot Improvements
- - - Neighborway
- - - Super Sharrows
- - - Bike Lanes
- - - Off-Street Path/Connector
- - - Long-Term Improvements

Existing and Funded Bicycle Facilities

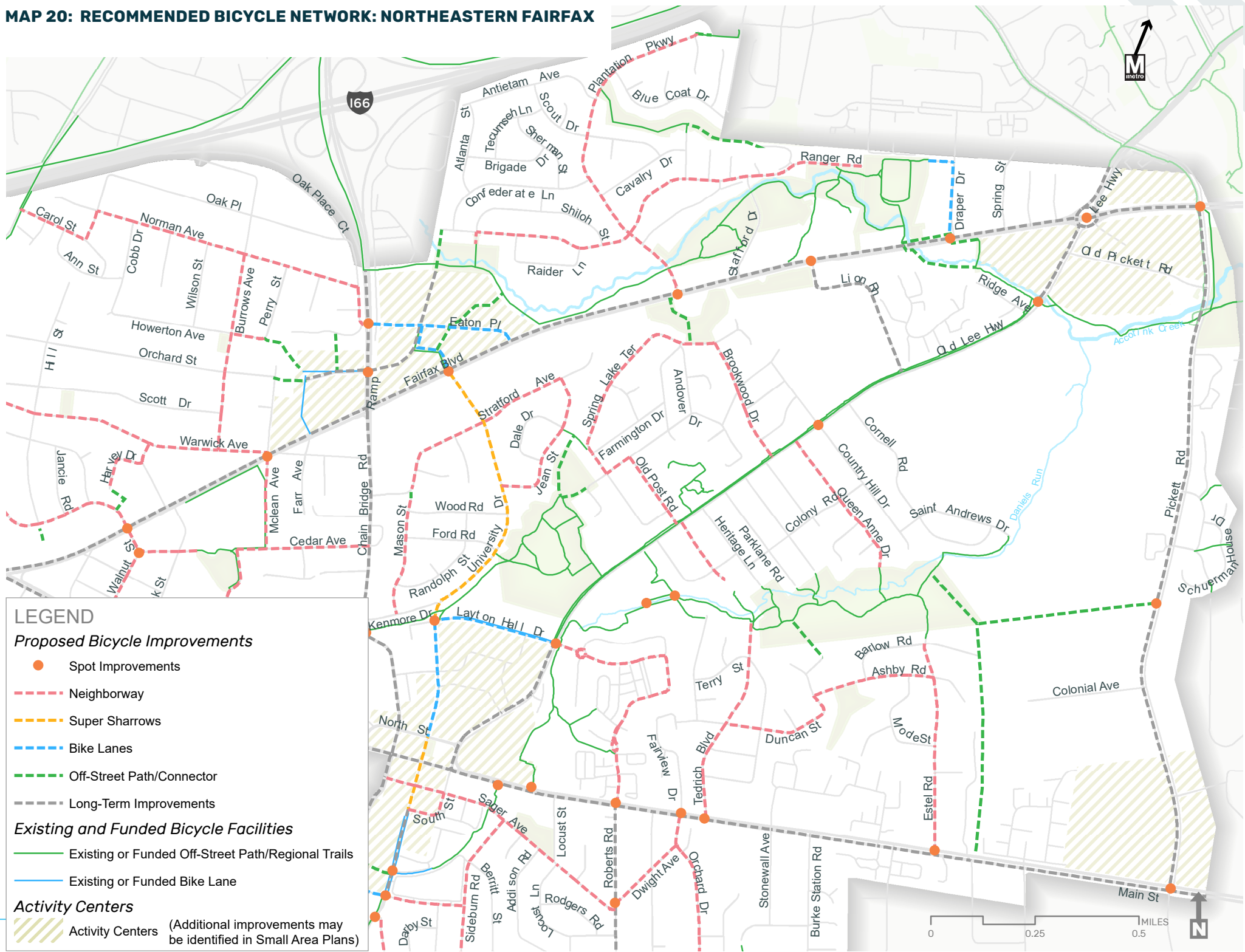
- Existing or Funded Off-Street Path/Regional Trails
- Existing or Funded Bike Lane

Activity Centers

- ▨ Activity Centers (Additional improvements may be identified in Small Area Plans)



MAP 20: RECOMMENDED BICYCLE NETWORK: NORTHEASTERN FAIRFAX



LEGEND

Proposed Bicycle Improvements

- Spot Improvements
- - - Neighborway
- - - Super Sharrows
- - - Bike Lanes
- - - Off-Street Path/Connector
- - - Long-Term Improvements

Existing and Funded Bicycle Facilities

- Existing or Funded Off-Street Path/Regional Trails
- Existing or Funded Bike Lane

Activity Centers

- Activity Centers (Additional improvements may be identified in Small Area Plans)



MAP 21: RECOMMENDED BICYCLE NETWORK: SOUTHEASTERN FAIRFAX

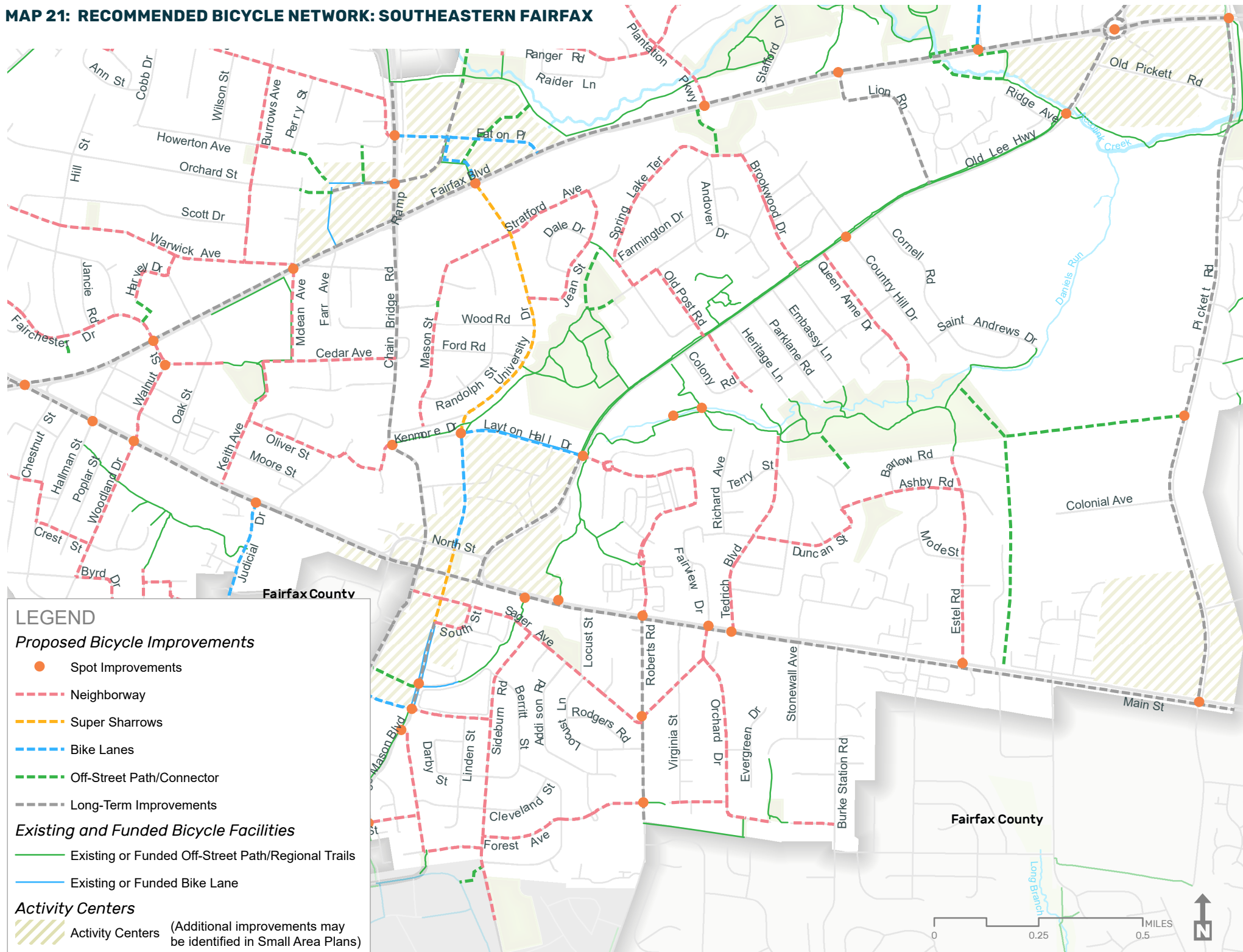


TABLE 10: RECOMMENDED NEIGHBORWAYS (SHORT TERM)

Location	From	To
Carol St/Hill St/ Norman Ave	Jermantown Rd	Chain Bridge Rd
Burrows Ave	Norman Ave	Warwick Ave
Howerton Ave	Burrows Ave	Perry St
Warwick Ave	Bevan Dr	Fairfax Blvd
Orchard St/ Bevan Dr	Jermantown Rd	Main St / Fairfax Blvd
Fairchester Dr	Kutner Park	Fairfax Blvd
Meredith Dr/ Harvey Dr	Warwick Ave	Fairchester Dr
New Street (name to be determined)	Fairfax Blvd at Bevan St	Lee Hwy
Rust Rd	Lee Hwy	Pumpkin Pl
Westmore Dr/Holly St/ Oakwood Dr/ Maple St/Crest St	Rust Rd	Woodland Dr
Fern St	Oakwood Dr	Park Rd
Woodland Dr	Byrd Rd	Main St
Walnut St	Main St	Fairfax Blvd
Cedar Ave/ Panther Pl	Walnut St	Pat Rodio Park
Cedar Ave	Keith Ave/Pat Rodio Park	Chain Bridge Rd
McLean Ave	Fairfax Blvd	Cedar Ave
Keith Ave	Cedar Ave	Main St
Oliver St/ Meadowbridge Ln/Rust Hill Pl	Keith Ave	Chain Bridge Rd
Farrcroft Dr	Main St	Old Lee Hwy

Location	From	To
Leonard Dr/ Maple St/ Ardmore Pl/ Ramona Dr/Bob Ct	Judicial Dr	Providence Park
Chancery Park Dr/Simpson Mews Ln/School St	University Dr	University Dr
University Dr	Forest Ave	George Mason Blvd
Forest Ave	University Dr	Orchard Dr
Armstrong St	University Dr	Sideburn Rd
Sideburn Dr/ Barbour Dr	GMU	Sager Ave
South St/East St	University Dr	Sager Ave
Sager Ave	Chain Bridge Rd	Roberts Rd
Dwight Ave	Roberts Rd	Orchard Dr
Orchard Dr	Main St	Forest Ave
Mosby Rd	Orchard Dr	Burke Station Rd
Tedrich Blvd	Main St	Daniels Run Park
Duncan St/Ashby Rd	Tedrich Blvd	Estel Rd
Estel Rd	Main St	Daniels Run Park
Queen Anne Dr	Old Lee Hwy	Daniels Run Park
Old Post Rd/ Cornwall Rd	Daniels Run Park	Spring Lake Terrace
Spring Lake Terrace	Cornwall Rd	Country Club Hills Common
Brookwood Dr	Country Club Hills Common	Old Lee Hwy

Location	From	To
Jean St/ Stratford Ave	University Dr	Trail to Spring Lake Terrace
Ranger Rd	Shiloh St Park	Ranger Rd Park
Plantation Pkwy	Fairfax Blvd	Trail to Five Oaks Rd
Stratford Ave/ Mason St	Kenmore Dr	University Dr
Maple St / Ardmore Pl/West St	Lamarre Dr	Chain Bridge Rd
Jean St	Dale Dr	University Dr

TABLE 11: RECOMMENDED SUPER SHARROWS (SHORT TERM)

Location	From	To
University Dr	Layton Hall Dr	Fairfax Blvd
University Dr	South St	North St

TABLE 12: RECOMMENDED BIKE LANES (SHORT TERM)

Location	From	To
University Dr	North St	Layton Hall Dr
Judicial Dr	Jones St/ Judicial Dr	Main St
Judicial Dr	Jones St/ Judicial Dr	Chain Bridge Rd

TABLE 13: RECOMMENDED BIKE LANES (LONG TERM)

Location	From	To
Eaton Pl	Chain Bridge Rd	Fairfax Blvd
Roadway Network Northfax East	Eaton Pl	Fairfax Blvd
Draper Dr/Beech Dr	Fairfax Blvd	Draper Dr Park Dr
Armstrong St	Chain Bridge Rd	George Mason Blvd
Layton Hall Dr (eastbound)	University Dr	Old Lee Hwy

TABLE 14: RECOMMENDED LONG-TERM IMPROVEMENTS

Location	From	To
Fairfax Blvd/Lee Hwy	western City Limit	eastern City limit
Main St	City limits (east of Pickett Rd)	Fairfax Blvd
Pickett Rd	Main St	Fairfax Blvd
Jermantown Rd	Lee Hwy	Kutner Park Trail
Chain Bridge Rd	southern City limit	I-66 Ramps
Old Lee Hwy	Main St	Layton Hall Dr
Old Lee Hwy	Ridge Ave	Fairfax Circle
Roberts Rd	southern City limit	Main St
New Street (Northfax Small Area Plan)	Orchard St	Ranger Rd
Lion Run	Fairfax Blvd	Old Lee Hwy

MAP 22: RECOMMENDED OFF-STREET PATHS (LONG-TERM)

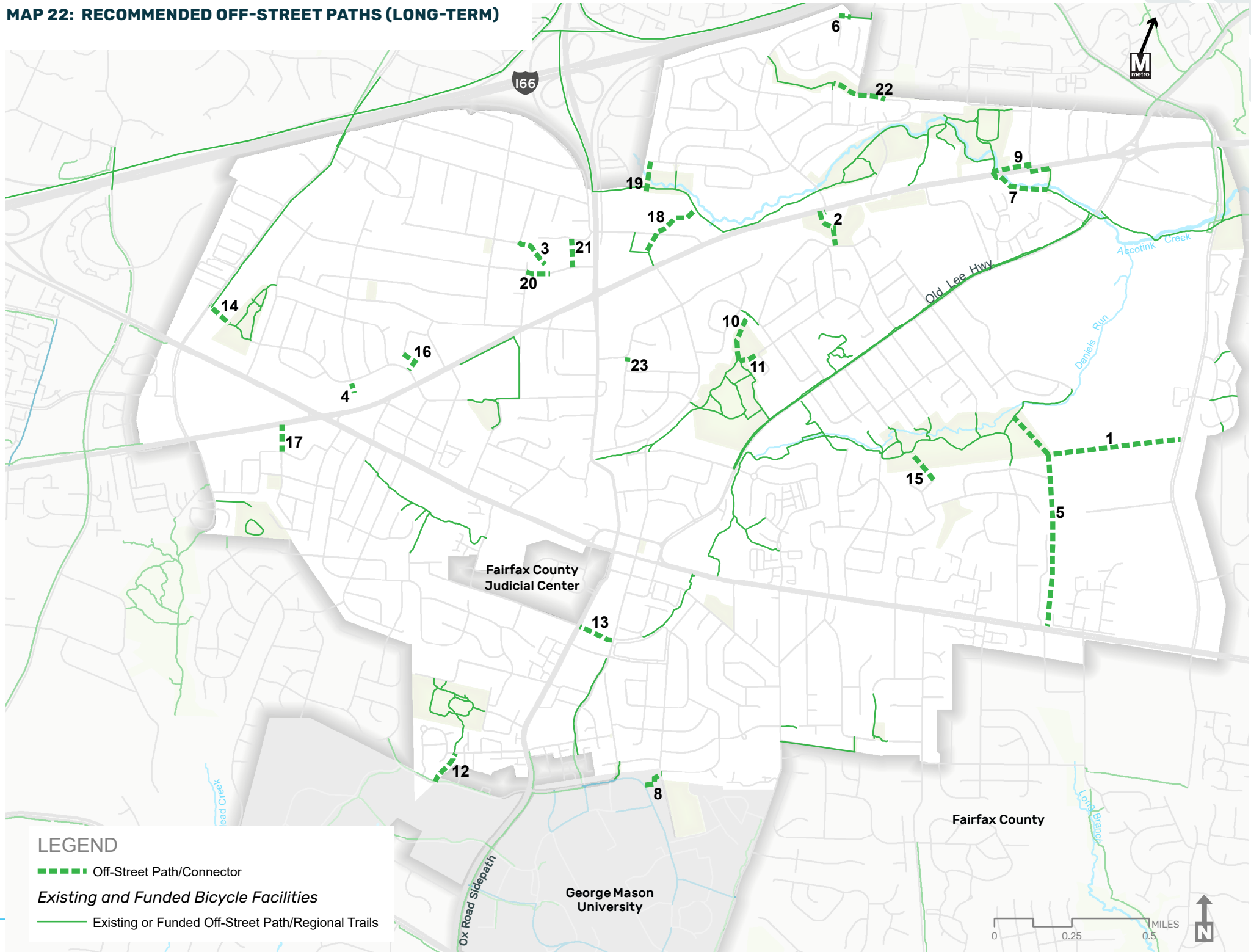


TABLE 15: RECOMMENDED OFF-STREET PATHS (LONG TERM)

Map Key	From	To
1	Pickett Rd	Daniels Run Trail
2	County Club Hills Commons	Fairfax Blvd (Fire Station 33)
3	Howerton Ave	Orchard St
4	Hill St	Fairfax Marketplace Shopping Center
5	Main St	Daniels Runs Trail
6	Plantation Pkwy	Five Oaks Rd (City Limit)
7	Willcoxon Trail (along Accotink Creek)	Fairfax Blvd (at Ranger Rd Park)
8	Sideburn Rd	University Dr (GMU)
9	Willcoxon Trail (at Fairfax Blvd)	Fairfax Blvd (at Ranger Rd Park)
10	Van Dyck Park	Spring Lake Terrace
11	Van Dyck Park	Cornwall Rd
12	School St	University Dr
13	Judicial Dr	Breckenridge Ln (to Fairfax City Bike Trail)
14	Jermantown Rd	Kutner Park
15	Haynsworth Pl	Daniels Run Trail
16	Harvey Dr	Fairchester Dr
17	Park Rd	Fern St (to Lee Hwy)
18	New Street (Northfax East)	George Snyder Trail
19	Ranger Rd	Northfax Activity Center
20	Orchard St	Orchard St (connecting dead ends)
21	Assembly Dr	Orchard St
22	Cambridge Ct	Traveler St
23	Mason St	Stratford Ave

MAP 23: RECOMMENDED SPOT IMPROVEMENTS

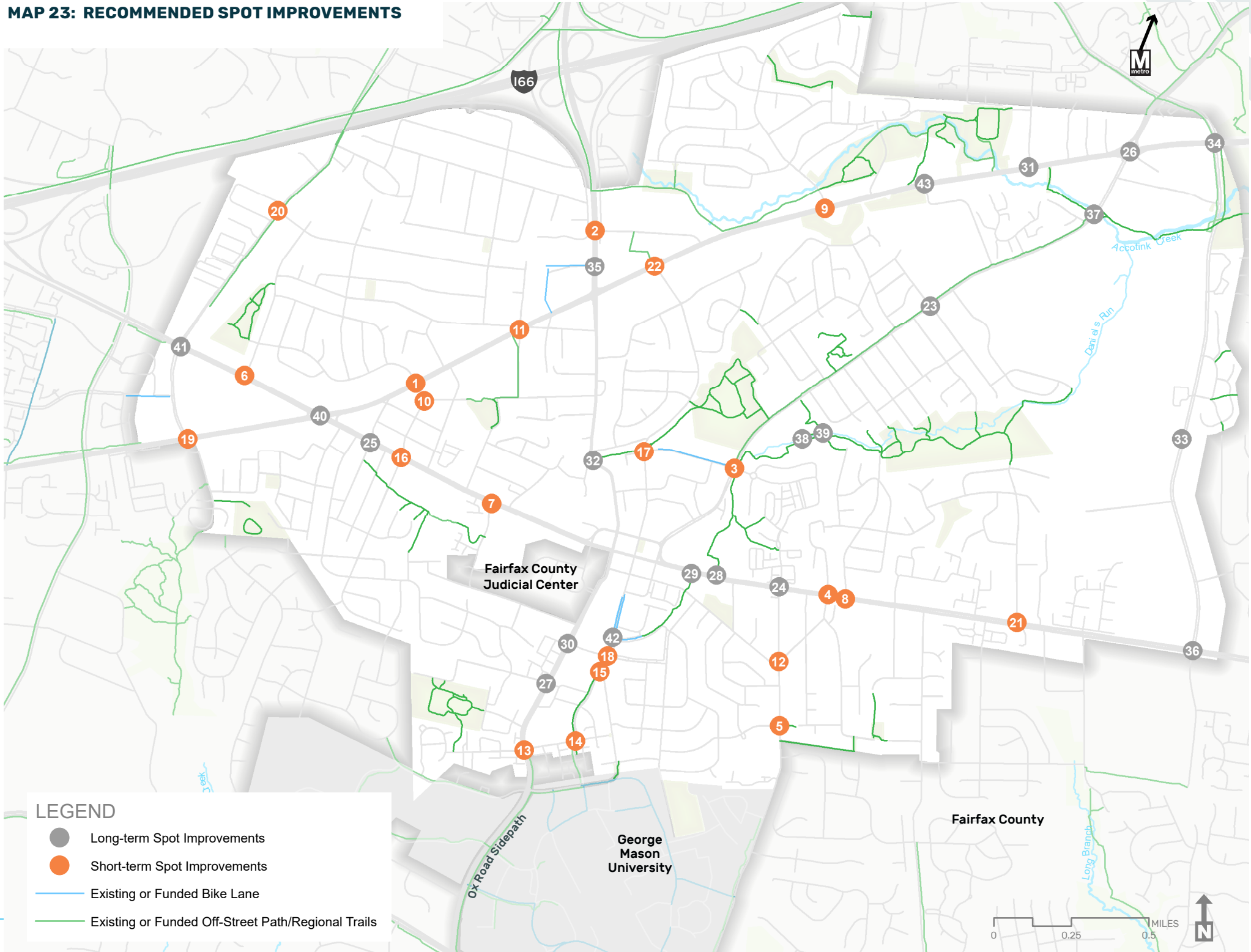


TABLE 16: RECOMMENDED SHORT TERM SPOT IMPROVEMENTS

Map Key	Location	Improvement Type	Map Key	Location	Improvement Type
1	Fairfax Blvd at Fairchester Dr	Crossing Improvement	17	University Dr at Layton Hall Dr	Intersection Reconfiguration
2	Chain Bridge Rd at Eaton Pl / Cobbs	Intersection Reconfiguration	18	George Mason Blvd at Armstrong St	Crossing Improvement
3	Old Lee Hwy at Layton Hall Dr	Intersection Reconfiguration	19	Lee Hwy at Jermantown Rd	Intersection Reconfiguration
4	Main St at Orchard Dr/ Fairview Dr	Intersection Reconfiguration	20	Jermantown Rd at Orchard St	Crossing Improvement
5	Roberts Rd at Forest Ave	Intersection Reconfiguration	21	Main St at Estel Rd	Intersection Reconfiguration
6	Fairfax Blvd at Bevan Dr	Intersection Reconfiguration	22	University Dr at Fairfax Blvd	Intersection Reconfiguration
7	Main St at Judicial Dr	Crossing Improvement			
8	Main St at Tedrich Blvd	Crossing Improvement			
9	Fairfax Blvd at Plantation Pkwy	Crossing Improvement			
10	Walnut St at Cedar Ave	Intersection Reconfiguration			
11	Fairfax Blvd at Warwick Ave/ McLean Ave	Intersection Reconfiguration			
12	Roberts Rd at Dwight Ave	Crossing Improvement			
13	Chain Bridge Rd at School St	Crossing Improvement			
14	George Mason Blvd at School St	Crossing improvement			
15	George Mason Blvd at University Dr	Crossing Improvement			
16	Main St at Walnut St	Signal Improvement			

TABLE 17: RECOMMENDED LONG TERM SPOT IMPROVEMENTS*

Map Key	Location	Map Key	Location
23	Old Lee Hwy at Country Hill Dr	35	Chain Bridge Rd at Orchard St
24	Main St at Roberts Rd/ Farrcroft Dr	36	Main St at Pickett Rd
25	Main St at Hallman St	37	Old Lee Hwy at Willcoxon Trail
26	Fairfax Blvd at Old Lee Hwy	38	Daniels Run at Daniel's Run Elementary School
25	Main St at Hallman St	39	Daniels Run at Daniel's Run Elementary School
26	Fairfax Blvd at Old Lee Hwy	40	Fairfax Blvd at Main St
27	Chain Bridge Rd at West Dr	41	Fairfax Blvd at Jermantown Rd
28	Main St at Daniels Run	42	University Dr at Breckinridge Ln
29	Main St at Fairfax City Bike Trail	43	Fairfax Blvd at Lion Run
30	Chain Bridge Rd at Armstrong St		
31	Fairfax Blvd at Draper St		
32	Chain Bridge Rd at Rust Hill Rd		
33	Pickett Rd at Comstock Trail (Proposed)		
34	Fairfax Blvd at Pickett Rd		

**The long-term spot improvements require further study to determine the type of improvement needed.*