

FOR INDEX OF SHEETS SEE SHEET 1B

THIS PROJECT WAS DEVELOPED UTILIZING THE DEPARTMENT'S ENGINEERING DESIGN PACKAGE (AUTOCAD CIVIL 3D).
AutoCAD Civil 3D Computer Identification No. (UPC 115547)



COMMONWEALTH OF VIRGINIA



PLAN AND PROFILE OF PROPOSED STATE HIGHWAY

CITY OF FAIRFAX PICKETT TRAIL CONNECTOR


FR: THAISS MEMORIAL PARK
TO: ARLINGTON BOULEVARD (RTE. 50)

FHWA-534 DATA 24044
PPMS-115547

STATE	FEDERAL AID	STATE		SHEET NO.
	PROJECT	ROUTE	PROJECT	
VA.	STP-5B01(122)	237	U000-151-226	1
	SEE TABULATIONS BELOW FOR SECTION NUMBERS		SEE TABULATIONS BELOW FOR SECTION NUMBERS	

FUNCTIONAL CLASSIFICATION AND TRAFFIC DATA	
NON-NHS PICKETT ROAD (RTE 237) - URBAN MINOR ARTERIAL (GS-6)	
FR: THAISS MEMORIAL PARK TO: ARLINGTON BOULEVARD (RTE. 50)	
ADT (2019)	26,000
DHV	N/A
D (%) (design hour)	N/A
T (%) (design hour)	N/A
V (MPH)	N/A

PROJECT MANAGER CHRISTINA ALEXANDER (703) 273 - 3067
SURVEYED BY, DATE CITY OF FAIRFAX, APRIL 2018
DESIGN BY JMT (703) 464 - 7369
SUBSURFACE UTILITY BY, DATE CITY OF FAIRFAX, APRIL 2018



13921 PARK CENTER ROAD, SUITE 140 | HERNDON, VA 20171
P: (703) 464-7369 | F: (703) 464-7390 | www.jmt.com

PRELIMINARY PLANS

THESE PLANS ARE UNFINISHED AND UNAPPROVED AND ARE NOT TO BE USED FOR ANY TYPE OF CONSTRUCTION OR THE ACQUISITION OF RIGHT OF WAY.

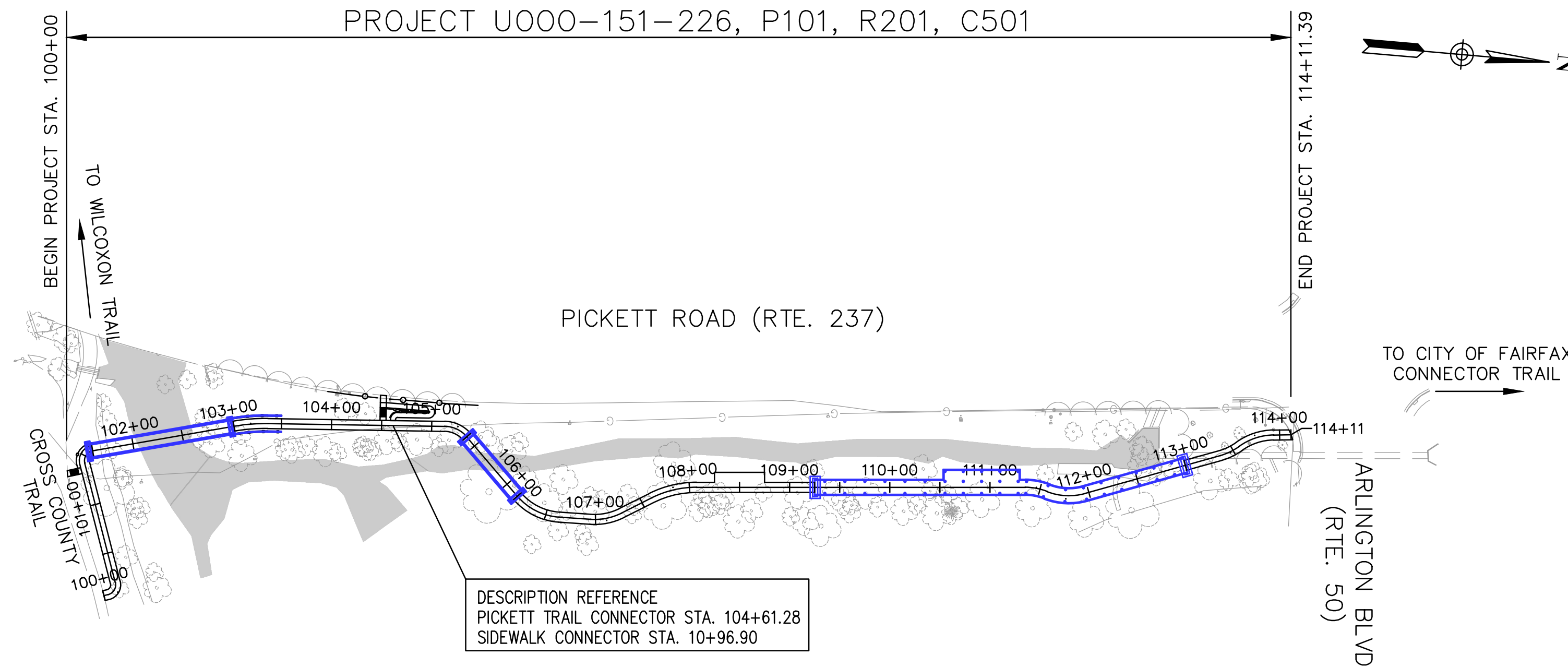
THE COMPLETE ELECTRONIC PDF VERSION OF THE PLAN ASSEMBLY AS AWARDED, INCLUDING ALL SUBSEQUENT REVISIONS, WILL BE THE OFFICIAL CONSTRUCTION PLANS. FOR INFORMATION RELATIVE TO ELECTRONIC FILES AND LAYERED PLANS, SEE GENERAL NOTES.

DESIGN FEATURES RELATING TO CONSTRUCTION OR TO REGULATION AND CONTROL OF TRAFFIC MAY BE SUBJECT TO CHANGE AS DEEMED NECESSARY BY THE DEPARTMENT.

THIS PROJECT IS TO BE CONSTRUCTED IN ACCORDANCE WITH THE DEPARTMENT'S 2020 ROAD AND BRIDGE SPECIFICATIONS, 2020 ROAD AND BRIDGE STANDARDS, 2009 MUTCD, 2011 VIRGINIA SUPPLEMENT TO THE MUTCD, 2011 VIRGINIA WORK AREA PROTECTION MANUAL AND AS AMENDED BY CONTRACT PROVISIONS AND THE COMPLETE ELECTRONIC PDF VERSION OF THE PLAN ASSEMBLY.

ALL CURVES ARE TO BE SUPERELEVATED, TRANSITIONED AND WIDENED IN ACCORDANCE WITH STANDARD N/A EXCEPT WHERE OTHERWISE NOTED.

THE ORIGINAL APPROVED TITLE SHEET(S), INCLUDING ORIGINAL SIGNATURES, IS FILED IN THE VDOT CENTRAL OFFICE PLAN LIBRARY. ANY MISUSE OF ELECTRONIC FILES, INCLUDING SCANNED SIGNATURES, IS ILLEGAL AND ENFORCED TO THE FULL EXTENT OF THE LAW.



DESCRIPTION REFERENCE
PICKETT TRAIL CONNECTOR STA. 104+61.28
SIDEWALK CONNECTOR STA. 10+96.90

POPULATION 24,019 (2019 CENSUS)

STATE PROJECT NO.	SECTION	FEDERAL AID PROJECT NO.	TYPE CODE	PPMS NO.	LENGTH INCLUDING BRIDGE(S)		LENGTH EXCLUDING BRIDGE(S)		TYPE PROJECT	DESCRIPTION
					FEET	MILES	FEET	MILES		
U000-151-226	P-101	STP-5B01(122)	PENG	115547	1,411	0.267	1,191	0.226	PRELIM. ENGIN.	FR: THAISS MEMORIAL PARK TO: ARLINGTON BOULEVARD (RTE. 50)
	R-201		ROWA	115547	1,411	0.267	1,191	0.226	RIGHT OF WAY	FR: THAISS MEMORIAL PARK TO: ARLINGTON BOULEVARD (RTE. 50)
	C-501		F000	115547	1,411	0.267	1,191	0.226	CONSTRUCTION	FR: THAISS MEMORIAL PARK TO: ARLINGTON BOULEVARD (RTE. 50)

NOTE: PROJECT LENGTH BASED ON PICKETT TRAIL CONNECTOR CONSTRUCTION BASELINE

TIER 1 PROJECT

LOCALLY ADMINISTERED PROJECTS	
NAME OF LOCALITY	
(SIGNATURE)	
NAME OF RESPONSIBLE LOCAL GOVERNMENT OFFICIAL (TYPED)	
RECOMMENDED FOR APPROVAL FOR RIGHT OF WAY ACQUISITION	
DATE	TITLE OF POSITION
(SIGNATURE)	
NAME OF RESPONSIBLE LOCAL GOVERNMENT OFFICIAL (TYPED)	
RECOMMENDED FOR APPROVAL FOR CONSTRUCTION	
DATE	TITLE OF POSITION
RECOMMENDED FOR APPROVAL FOR RIGHT OF WAY ACQUISITION	
DATE	DISTRICT PLANNING AND INVESTMENT MANAGER
RECOMMENDED FOR APPROVAL FOR CONSTRUCTION	
DATE	DISTRICT PROJECT DEVELOPMENT ENGINEER
APPROVED FOR RIGHT OF WAY ACQUISITION	
DATE	DISTRICT ENGINEER/ADMINISTRATOR
RECOMMENDED FOR APPROVAL FOR CONSTRUCTION	
DATE	DISTRICT PLANNING AND INVESTMENT MANAGER
RECOMMENDED FOR APPROVAL FOR CONSTRUCTION	
DATE	DISTRICT PROJECT DEVELOPMENT ENGINEER
APPROVED FOR CONSTRUCTION	
DATE	DISTRICT ENGINEER/ADMINISTRATOR

CONVENTIONAL SIGNS

STATE LINE	LEVEE OR EMBANKMENT	
COUNTY LINE	BRIDGES	
CITY, TOWN OR VILLAGE	CULVERTS	
RIGHT OF WAY LINE	DROP INLET	
FENCE LINE	POWER POLES	
UNFENCED PROPERTY LINE	TELEPHONE OR TELEGRAPH POLES	
FENCED PROPERTY LINE	TELEPHONE OR TELEGRAPH LINES	
WATER LINE	HEDGE	
SANITARY SEWER LINE	TREES	
GAS LINE	HEAVY WOODS	
ELECTRIC UNDERGROUND CABLE	GROUND ELEVATION	
TRAVELED WAY	GRADE ELEVATION	
GUARD RAIL		
RETAINING WALL		
RAILROADS		
BASE OR SURVEY LINE		

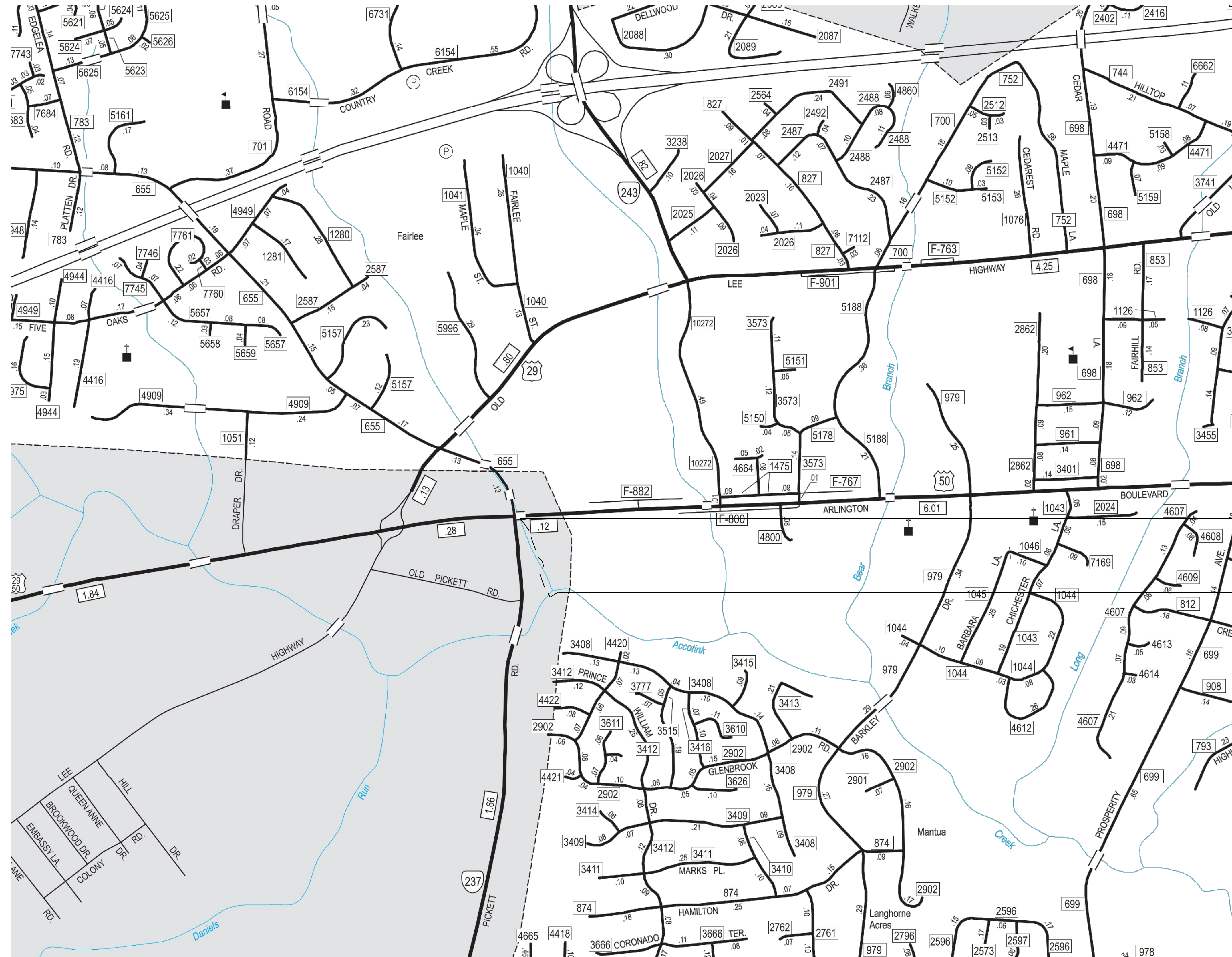
Copyright 2021, Commonwealth of Virginia

PROJECT MANAGER CHRISTINA ALEXANDER (703) 273 - 3067
 SURVEYED BY, DATE CITY OF FAIRFAX, APRIL 2018
 DESIGN BY JMT (703) 464-7369
 SUBSURFACE UTILITY BY, DATE CITY OF FAIRFAX, APRIL 2018


LOCATION MAP FAIRFAX COUNTY

REVISED	STATE		SHEET NO.
	ROUTE	PROJECT	
	VA.	237 U000-151-226	1A

DESIGN FEATURES RELATING TO CONSTRUCTION OR TO REGULATION AND CONTROL OF TRAFFIC MAY BE SUBJECT TO CHANGE AS DEEMED NECESSARY BY THE DEPARTMENT



PROPOSED PROJECT
 U000-151-226,
 P101, R201, C501



13921 PARK CENTER ROAD, SUITE 140 | HERNDON, VA 20171
 P: (703) 464-7369 | F: (703) 464-7390 | www.jmt.com

PRELIMINARY PLANS

THESE PLANS ARE UNFINISHED AND UNAPPROVED AND ARE NOT TO BE USED FOR ANY TYPE OF CONSTRUCTION OR THE ACQUISITION OF RIGHT OF WAY.

PROJECT		SHEET NO.
NTS	U000-151-226	1A

PROJECT MANAGER CHRISTINA ALEXANDER (703) 273 - 3067
 SURVEYED BY, DATE CITY OF FAIRFAX, APRIL 2018
 DESIGN BY JMT (703) 464-7369
 SUBSURFACE UTILITY BY, DATE CITY OF FAIRFAX, APRIL 2018

INDEX OF SHEETS

REVISED	STATE	STATE		SHEET NO.
	ROUTE	PROJECT		
	VA.	237	U000-151-226	1B

DESIGN FEATURES RELATING TO CONSTRUCTION OR TO REGULATION AND CONTROL OF TRAFFIC MAY BE SUBJECT TO CHANGE AS DEEMED NECESSARY BY THE DEPARTMENT

SHEET NO.	DESCRIPTION
1	TITLE SHEET
1A	LOCATION MAP
1B	INDEX OF SHEETS
1C*	RIGHT OF WAY DATA SHEET
1D*	REVISION DATA SHEET
1E	SURVEY CONTROL DATA SHEET
1F(1)-1F(2)	CONSTRUCTION ALIGNMENT DATA SHEETS
1G*	MAINTENANCE OF PEDESTRIAN TRAFFIC PLANS
2*	GENERAL NOTES
2A	TYPICAL SECTIONS
3	PLAN SHEET - STA. 100+00 TO 107+75
3A(1)	PROFILE SHEET - STA. 100+00 TO 107+75
3A(2)	PROFILE SHEET (RAMP) - STA. 10+00 TO 10+96.90
3B*	EROSION & SEDIMENT CONTROL PLAN
4	PLAN SHEET - STA. 107+75 TO 114+11.39
4A	PROFILE SHEET - STA. 107+75 TO 114+11.39
4B*	EROSION & SEDIMENT CONTROL PLAN
5*	STORM SEWER PROFILE SHEETS
6*	PAVEMENT MARKING AND SIGNING PLANS

TOTAL CROSS SECTION SHEETS 15 (SEE CROSS SECTION SHEET NUMBER 1 FOR INDEX OF SHEETS)

BRIDGE PLANS (6 SHEETS)

*TO BE PROVIDED AT A LATER STAGE



13921 PARK CENTER ROAD, SUITE 140 | HERNDON, VA 20171
 P: (703) 464-7369 | F: (703) 464-7390 | www.jmt.com

PRELIMINARY PLANS

THESE PLANS ARE UNFINISHED AND UNAPPROVED AND ARE NOT TO BE USED FOR ANY TYPE OF CONSTRUCTION OR THE ACQUISITION OF RIGHT OF WAY.

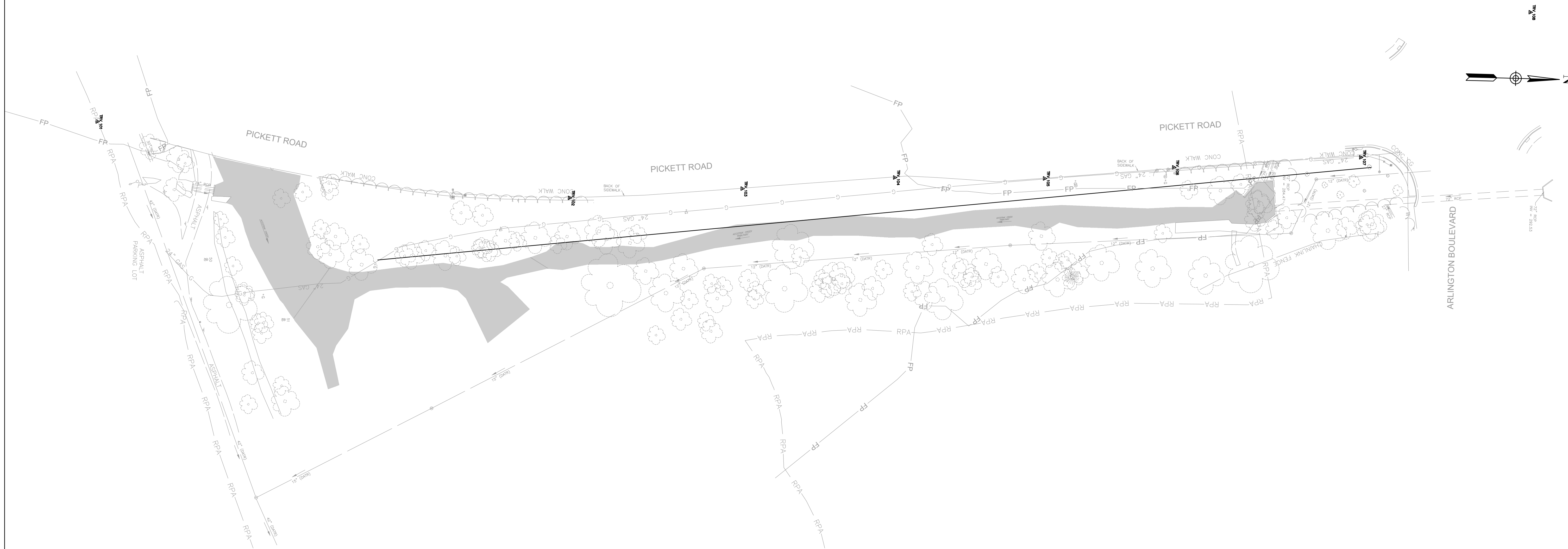
N/A	PROJECT U000-151-226	SHEET NO. 1B
-----	-------------------------	-----------------

PROJECT MANAGER CHRISTINA ALEXANDER (703) 273 - 3067
 SURVEYED BY, DATE CITY OF FAIRFAX, APRIL 2018
 DESIGN BY JMT (703) 464-7369
 SUBSURFACE UTILITY BY, DATE CITY OF FAIRFAX, APRIL 2018

SURVEY CONTROL DATA SHEET

REVISED	STATE	ROUTE	STATE PROJECT	SHEET NO.
	VA.	237	U000-151-226	1E

DESIGN FEATURES RELATING TO CONSTRUCTION OR TO REGULATION AND CONTROL OF TRAFFIC MAY BE SUBJECT TO CHANGE AS DEEMED NECESSARY BY THE DEPARTMENT



LEGEND:


- ⊙ SANITARY SEWER MANHOLE
- ⊙ GAS VALVE
- ⊙ GAS MANHOLE
- ⊕ FIRE HYDRANT
- ⊞ ELECTRIC BOX
- ⊞ TRAFFIC SIGNAL POLE

TRAVERSE DATA:

NO	NORTHING	EASTING	ELEV	DESCRIPTION
-50	6999131.7791	11833250.6910	289.14	80D
-51	6999210.8287	11833308.8514	283.11	80D
100	6998812.9590	11833052.5740	298.97	REBAR & CAP
101	6999018.6970	11833115.5710	293.96	REBAR & CAP
102	6999492.8237	11833179.9464	290.09	REBAR & CAP
103	6999665.2211	11833166.2791	289.05	REBAR & CAP
104	6999817.4261	11833151.2787	290.16	REBAR & CAP
105	6999967.2911	11833148.4442	292.03	REBAR & CAP
106	7000096.1442	11833134.0416	294.55	MAG NAIL
107	7000282.8800	11833119.3120	300.10	REBAR & CAP
108	7000448.6794	11832969.8868	303.22	REBAR & CAP

GENERAL NOTES:

- HORIZONTAL DATUM:
VIRGINIA STATE PLANE NORTH NAD 83/2011
VERTICAL DATUM: NAVD 88 BASED ON RTK GPS OBSERVATIONS
- UNDERGROUND UTILITIES SHOWN ARE BASED ON QUALITY LEVEL "B" LOCATING, VISIBLE SURFACE EVIDENCE AND AVAILABLE RECORDS.
- SEE FROZEN LAYERS FOR ADDITIONAL INFORMATION, SUCH AS SPOT ELEVATIONS.
- PROPERTY LINES SHOWN ARE BASED ON AVAILABLE RECORDS AND FIELD EVIDENCE. THIS SURVEY DOES NOT REPRESENT A BOUNDARY SURVEY.



13921 PARK CENTER ROAD, SUITE 140 | HERNDON, VA 20171
 P: (703) 464-7369 | F: (703) 464-7390 | www.jmt.com

PRELIMINARY PLANS

THESE PLANS ARE UNFINISHED AND UNAPPROVED AND ARE NOT TO BE USED FOR ANY TYPE OF CONSTRUCTION OR THE ACQUISITION OF RIGHT OF WAY.

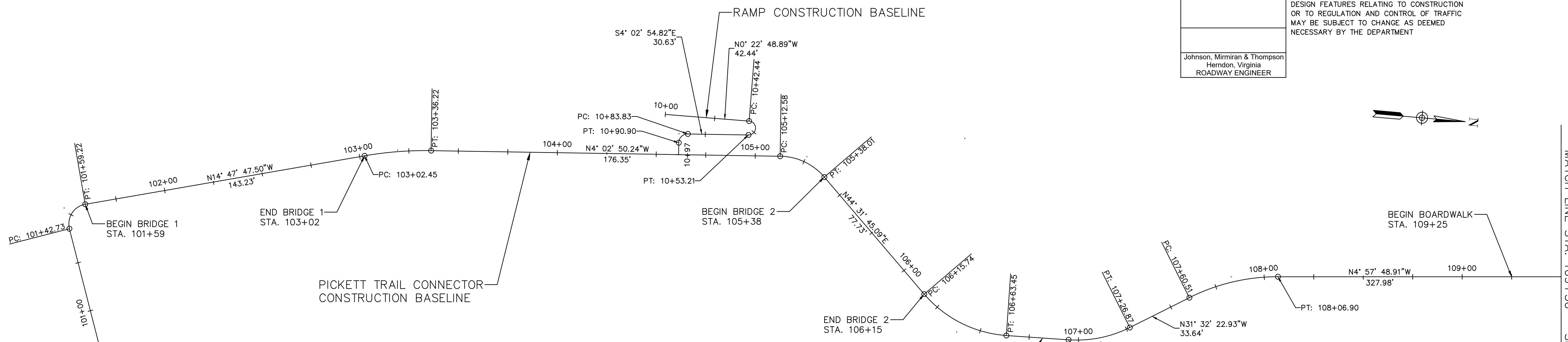
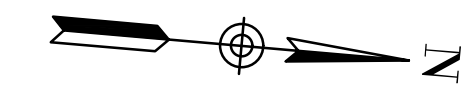
SCALE 0 50' 100'	PROJECT U000-151-226	SHEET NO. 1E
---------------------	-------------------------	-----------------

CONSTRUCTION ALIGNMENT DATA SHEET

REVISED	STATE	ROUTE	STATE	PROJECT	SHEET NO.
	VA.	237		U000-151-226	1F(1)

DESIGN FEATURES RELATING TO CONSTRUCTION OR TO REGULATION AND CONTROL OF TRAFFIC MAY BE SUBJECT TO CHANGE AS DEEMED NECESSARY BY THE DEPARTMENT

Johnson, Mirmiran & Thompson
 Herndon, Virginia
 ROADWAY ENGINEER



BEGIN CONSTRUCTION / BEGIN PROJECT
 U000-151-226, P101, C501
 STA. 100+00

Alignment Name: PICKETT TRAIL CONNECTOR
 Station Range: Start: 100+00.00, End: 114+11.39
 Description:

Begin PICKETT TRAIL CONNECTOR N 6,999,161.8126 E 11,833,402.7822	100+00.00	Direction Back N4° 02' 50"W Radius 30.00' Delta 48°34'35"(RT) Length 25.43' Tangent 13.54' Chord Direction N20° 14' 27"E Distance 24.68'		
Line (1) N19° 02' 49"W 4.09' N 6,999,165.6751 E 11,833,401.4486	100+04.09			
Curve (2) BC N 6,999,165.6751 E 11,833,401.4486 CTR N 6,999,162.4117 E 11,833,391.9961 PI N 6,999,175.1752 E 11,833,398.1688	100+04.09	EC N 6,999,508.8552 E 11,833,213.7492 Curve (8)		
Begin RAMP N 6,999,426.1224 E 11,833,189.1680	10+00.00	Line (9) N4° 57' 49"W 327.98' N 7,000,068.2784 E 11,833,215.6847		Line (15) N 7,000,277.6487 E 11,833,156.4938 CTR N 7,000,316.8471 E 11,833,201.9194 PI N 7,000,292.0151 E 11,833,144.0969
Line (1) N0° 22' 49"W 42.44' N 6,999,468.5571 E 11,833,188.8864	10+42.44	Curve (10) BC N 6,999,564.2692 E 11,833,268.2599 CTR N 6,999,606.3455 E 11,833,225.4863 PI N 6,999,582.2304 E 11,833,285.9284		Curve (16) BC N 7,000,068.2784 E 11,833,215.6847 CTR N 7,000,073.4698 E 11,833,275.4597 PI N 7,000,079.5707 E 11,833,214.7040
Curve (2) BC N 6,999,468.5571 E 11,833,188.8864 CTR N 6,999,468.5803 E 11,833,192.3863 PI N 6,999,577.8511 E 11,833,188.1610	10+42.44	Direction Back N44° 31' 45"E Radius 60.00' Delta 45°33'24"(LT) Length 47.71' Tangent 25.19' Chord Direction N21° 45' 03"E Distance 46.46'		Direction Back N4° 57' 49"W Radius 60.00' Delta 21°23'44"(RT) Length 22.41' Tangent 11.33' Chord Direction N5° 44' 03"E Distance 22.28'
Direction Back N19° 02' 49"W Radius 3.50' Delta 176°19'54"(RT) Length 10.77' Tangent 109.30' Chord Direction N87° 47' 08"E Distance 7.00'		Direction Ahead N1° 01' 38"W EC N 6,999,607.4213 E 11,833,285.4766 Curve (10)		Direction Ahead N6° 25' 55"E EC N 7,000,090.4425 E 11,833,217.9104 Curve (16)
EC N 6,999,468.8274 E 11,833,195.8776	10+53.21	Line (11) N1° 01' 38"W 31.47' N 6,999,638.8850 E 11,833,284.9124		Reversing Curve BC N 7,000,090.4425 E 11,833,217.9104 CTR N 7,000,107.4152 E 11,833,160.3610 PI N 7,000,109.7247 E 11,833,223.5972
Curve (2) EC N 6,999,171.8477 E 11,833,388.6853 Curve (2)	100+19.84	Curve (12) BC N 6,999,638.8850 E 11,833,284.9124 CTR N 6,999,637.8092 E 11,833,224.9221 PI N 6,999,655.2472 E 11,833,284.6190		Direction Back N16° 25' 55"E Radius 60.00' Delta 37°02'51"(LT) Length 38.80' Tangent 20.10' Chord Direction N2° 05' 30"W Distance 38.12'
Line (3) S70° 39' 56"W 122.89' N 6,999,131.1607 E 11,833,272.7257	101+42.73	Direction Back N1° 01' 38"W Radius 60.00' Delta 30°50'44"(LT) Length 31.95' Tangent 16.36' Chord Direction N16° 17' 01"W Distance 31.58'		EC N 7,000,128.5407 E 11,833,216.5190 Curve (17)
Curve (3) BC N 6,999,131.1607 E 11,833,272.7257 CTR N 6,999,140.5883 E 11,833,269.4178 PI N 6,999,127.5799 E 11,833,262.5202	101+42.73	Direction Ahead N31° 32' 23"W EC N 6,999,669.1946 E 11,833,276.0587 Curve (12)		Line (18) N20° 36' 55"W 140.00' N 7,000,259.5758 E 11,833,167.2261
Direction Back S70° 39' 56"W Radius 9.99' Delta 94°32'17"(RT) Length 16.49' Tangent 10.82' Chord Direction N62° 03' 56"W Distance 14.68'		Line (13) N31° 32' 23"W 33.64' N 6,999,697.8687 E 11,833,258.4599		Curve (19) BC N 7,000,259.5758 E 11,833,167.2261 CTR N 7,000,238.4503 E 11,833,111.0682 PI N 7,000,269.5670 E 11,833,163.4677
Direction Ahead N14° 47' 48"W EC N 6,999,138.0367 E 11,833,259.7581 Curve (4)	101+59.22	Curve (14) BC N 6,999,697.8687 E 11,833,258.4599 CTR N 6,999,750.1776 E 11,833,343.6877 PI N 6,999,717.9969 E 11,833,246.1061		Direction Back N20° 36' 55"W Radius 60.00' Delta 20°10'34"(LT) Length 21.13' Tangent 10.67' Chord Direction N30° 42' 12"W Distance 21.02'
Line (5) N14° 47' 48"W 143.23' N 6,999,276.5212 E 11,833,223.1778	103+02.45	Direction Back N31° 32' 23"W Radius 100.00' Delta 26°34'34"(RT) Length 46.38' Tangent 23.82' Chord Direction N18° 15' 06"W Distance 45.97'		EC N 7,000,277.6487 E 11,833,156.4938 Curve (19)
Curve (4) BC N 6,999,438.2788 E 11,833,198.0398 CTR N 6,999,438.5965 E 11,833,202.5285 PI N 6,999,433.7901 E 11,833,198.3575	10+83.83	EC N 6,999,309.7865 E 11,833,217.6577 Curve (6)		Reversing Curve
Direction Back S4° 02' 55"E Radius 4.50' Delta 89°59'55"(LT) Length 7.07' Tangent 4.50' Chord Direction S49° 02' 53"E Distance 6.36'		Line (7) N4° 02' 50"W 176.35' N 6,999,485.6996 E 11,833,205.2108		
Direction Ahead N85° 57' 10"E EC N 6,999,434.1077 E 11,833,202.8462 Curve (4)	10+90.90	Direction Ahead N4° 02' 50"W EC N 6,999,741.5253 E 11,833,244.0627 Curve (14)		
Line (5) N85° 57' 10"E 6.00' N 6,999,434.5312 E 11,833,208.8313	10+96.90			
End RAMP N 6,999,434.5312 E 11,833,208.8313	10+96.90			
Alignment Length: 96.90'				

MATCH LINE STA. 109+50 - SEE SHEET 1F(2)



13921 PARK CENTER ROAD, SUITE 140 | HERNDON, VA 20171
 P: (703) 464-7369 | F: (703) 464-7390 | www.jmt.com

PRELIMINARY PLANS

THESE PLANS ARE UNFINISHED AND UNAPPROVED AND ARE NOT TO BE USED FOR ANY TYPE OF CONSTRUCTION OR THE ACQUISITION OF RIGHT OF WAY.

SCALE 0 25 50	PROJECT U000-151-226	SHEET NO. 1F(1)
------------------	-------------------------	--------------------

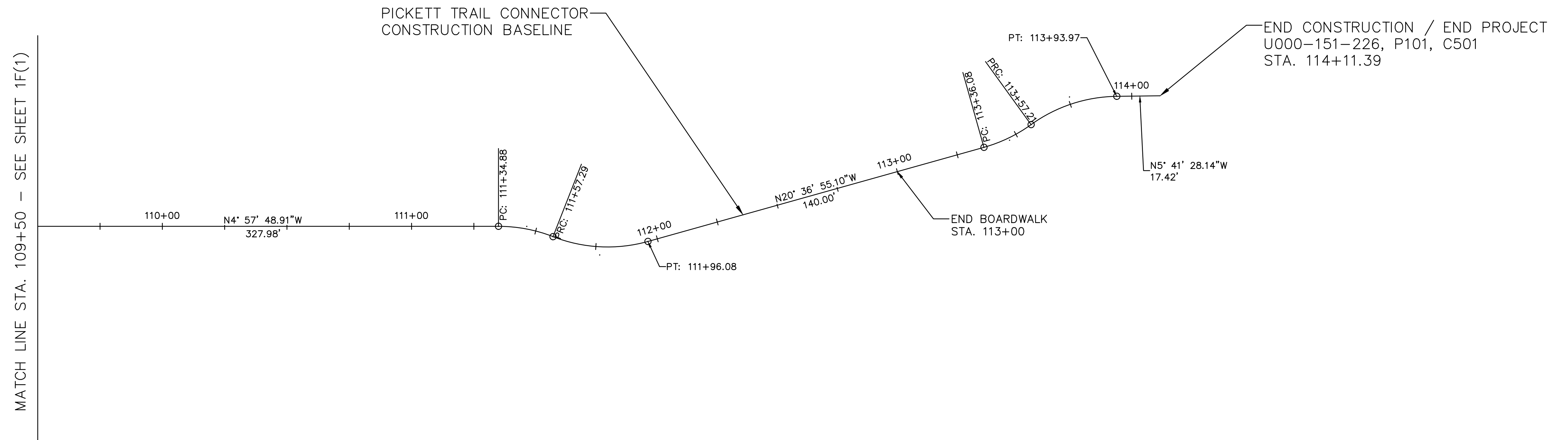
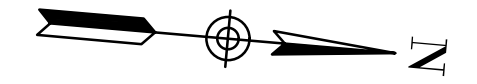
PROJECT MANAGER CHRISTINA ALEXANDER (703) 273 - 3067
 SURVEYED BY, DATE CITY OF FAIRFAX, APRIL 2018
 DESIGN BY JMT (703) 464-7369
 SUBSURFACE UTILITY BY, DATE CITY OF FAIRFAX, APRIL 2018

CONSTRUCTION ALIGNMENT DATA SHEET

REVISED	STATE	STATE		SHEET NO.
	ROUTE	PROJECT		
	VA.	237	U000-151-226	1F(2)

DESIGN FEATURES RELATING TO CONSTRUCTION OR TO REGULATION AND CONTROL OF TRAFFIC MAY BE SUBJECT TO CHANGE AS DEEMED NECESSARY BY THE DEPARTMENT

Johnson, Mirmiran & Thompson
 Herndon, Virginia
 ROADWAY ENGINEER



13921 PARK CENTER ROAD, SUITE 140 | HERNDON, VA 20171
 P: (703) 464-7369 | F: (703) 464-7390 | www.jmt.com

PRELIMINARY PLANS

THESE PLANS ARE UNFINISHED AND UNAPPROVED AND ARE NOT TO BE USED FOR ANY TYPE OF CONSTRUCTION OR THE ACQUISITION OF RIGHT OF WAY.

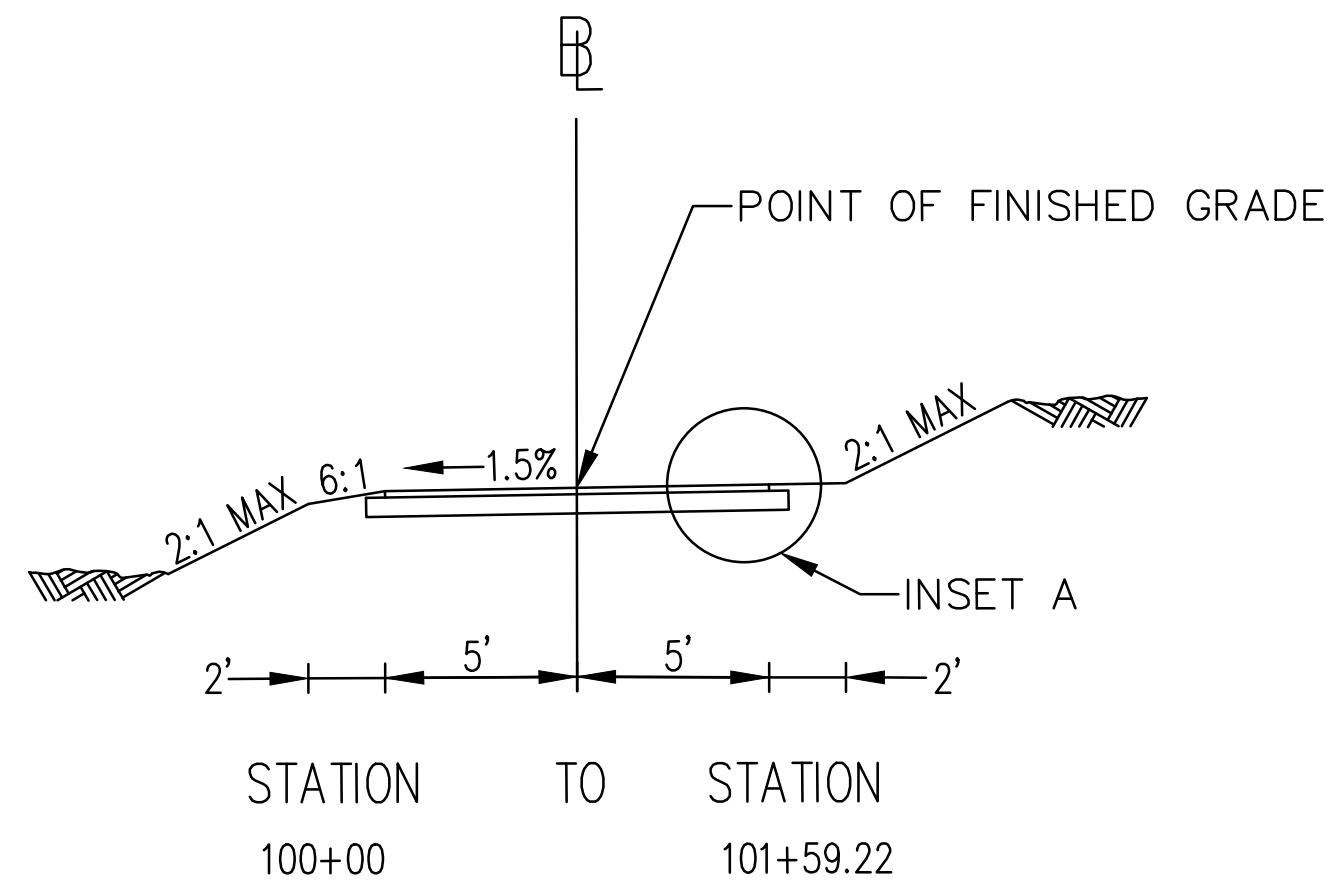
SCALE 0 25 50'	PROJECT U000-151-226	SHEET NO. 1F(2)
-------------------	-------------------------	--------------------

PROJECT MANAGER CHRISTINA ALEXANDER (703) 273 - 3067
 SURVEYED BY, DATE CITY OF FAIRFAX, APRIL 2018
 DESIGN BY JMT (703) 464-7369
 SUBSURFACE UTILITY BY, DATE CITY OF FAIRFAX, APRIL 2018

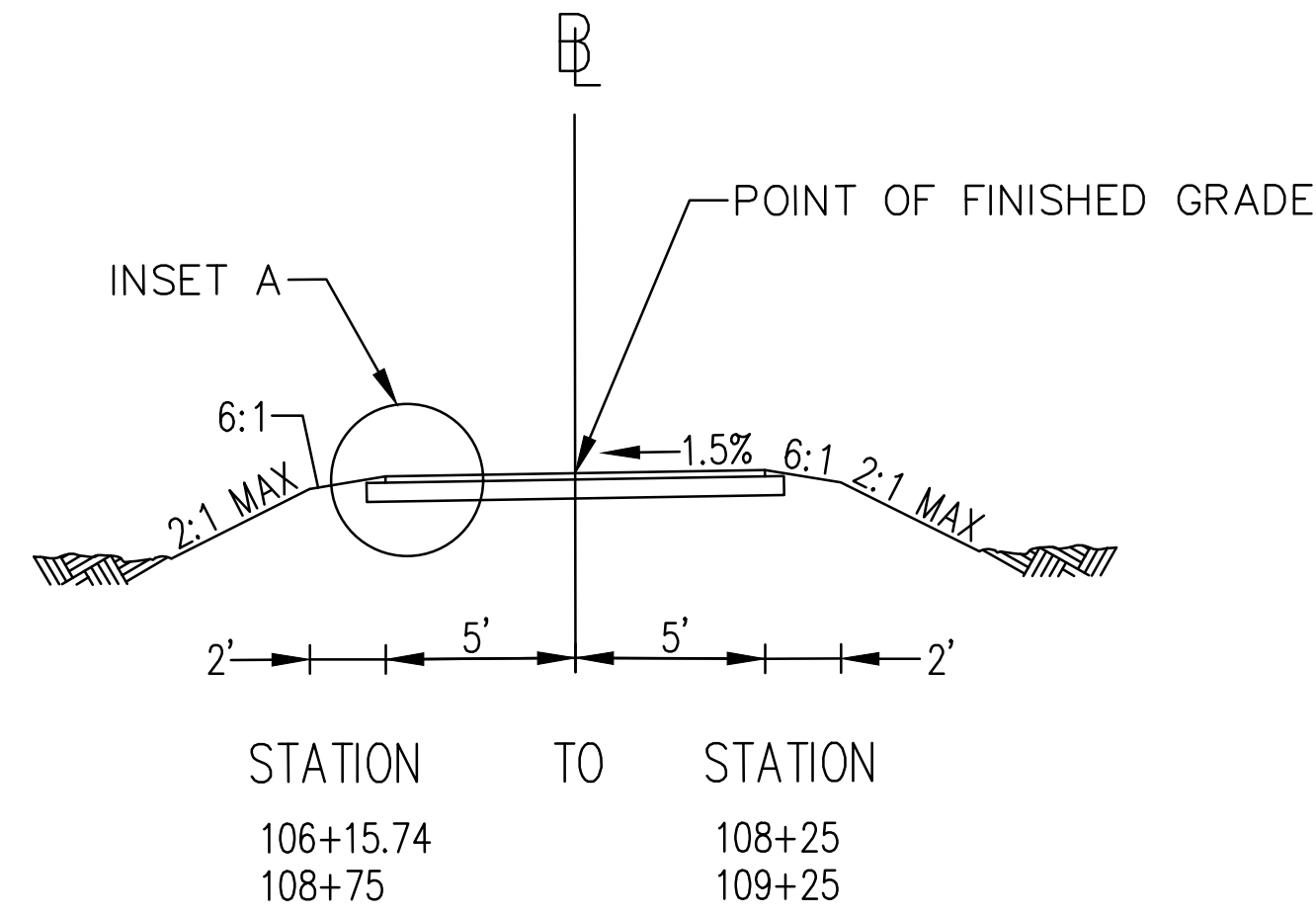
TYPICAL SECTIONS

REVISED	STATE	STATE		SHEET NO.
	ROUTE	PROJECT		
	VA.	237	U000-151-226	2A
DESIGN FEATURES RELATING TO CONSTRUCTION OR TO REGULATION AND CONTROL OF TRAFFIC MAY BE SUBJECT TO CHANGE AS DEEMED NECESSARY BY THE DEPARTMENT				
Johnson, Mirmiran & Thompson Herndon, Virginia ROADWAY ENGINEER				

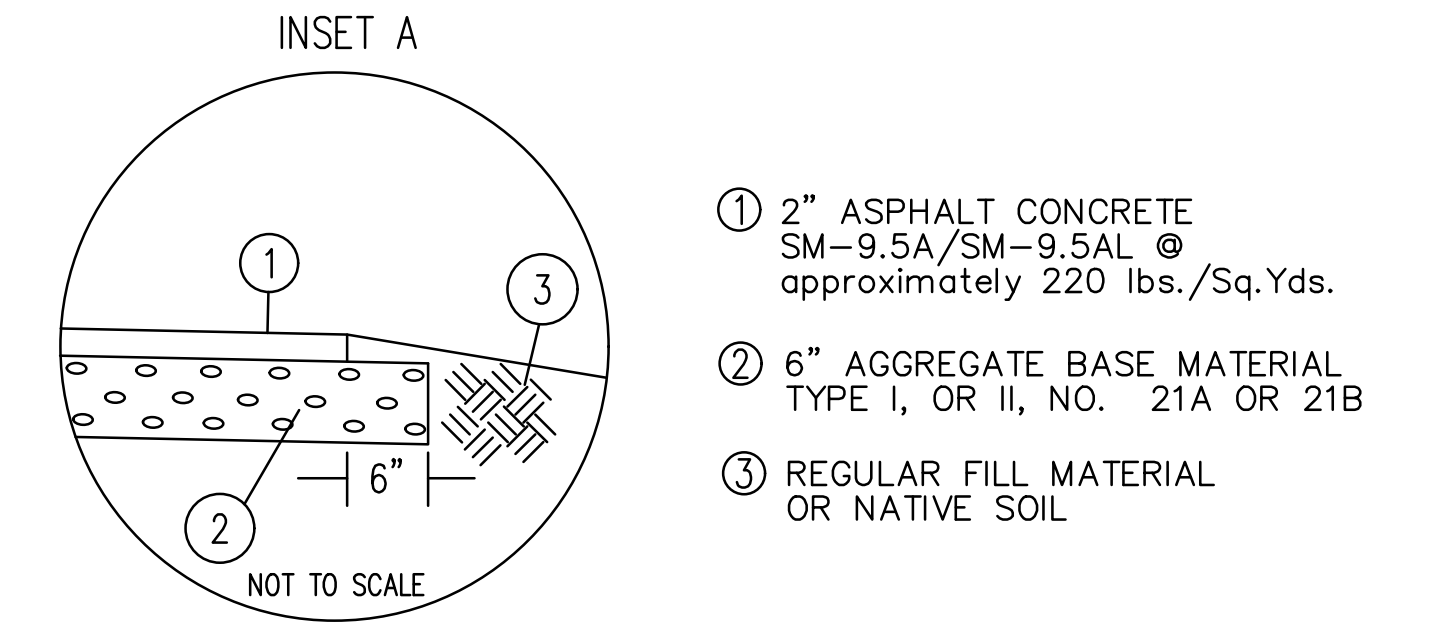
PICKETT TRAIL CONNECTOR



PICKETT TRAIL CONNECTOR

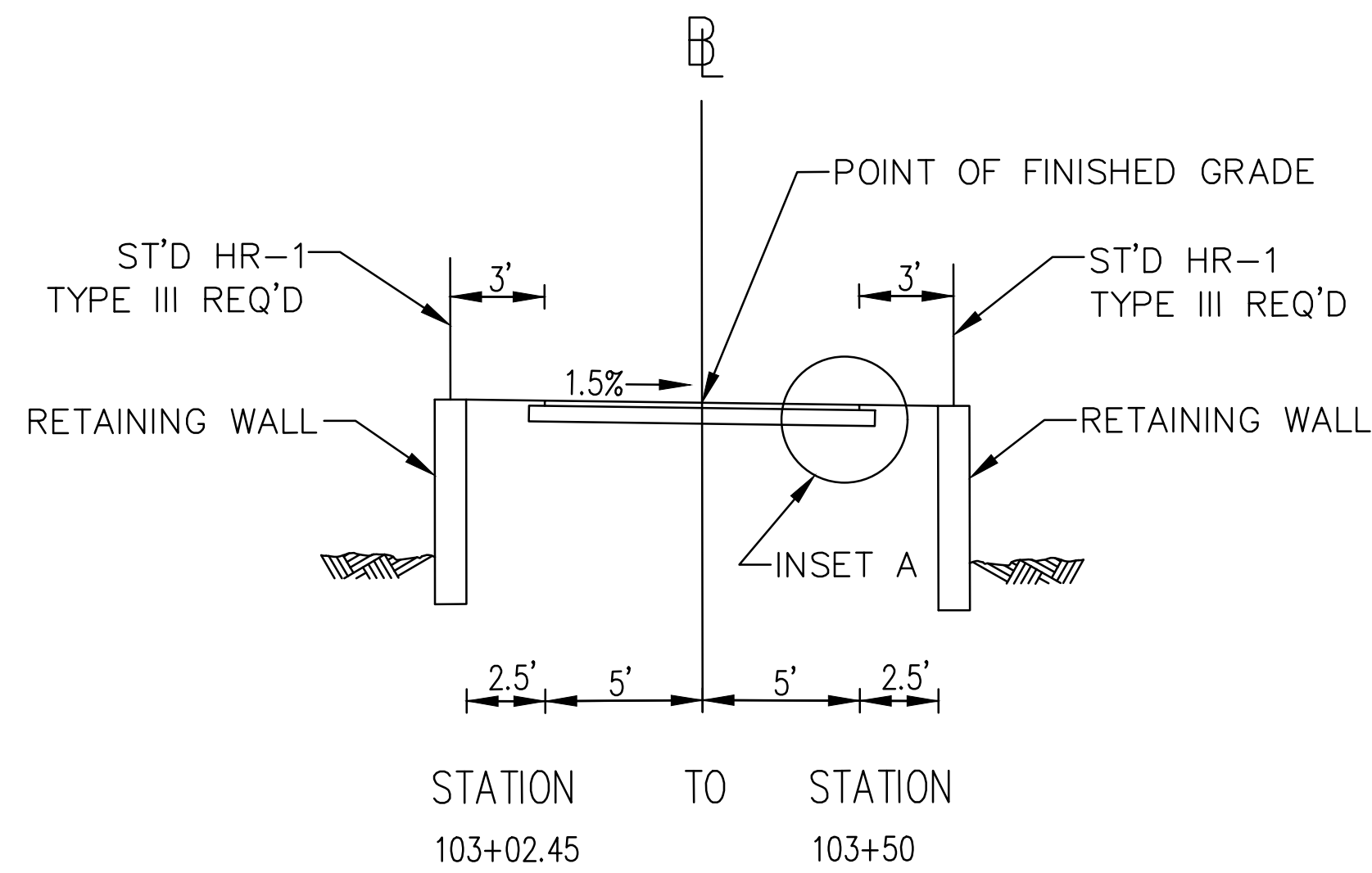


SHARED USE PATH PAVEMENT STRUCTURE

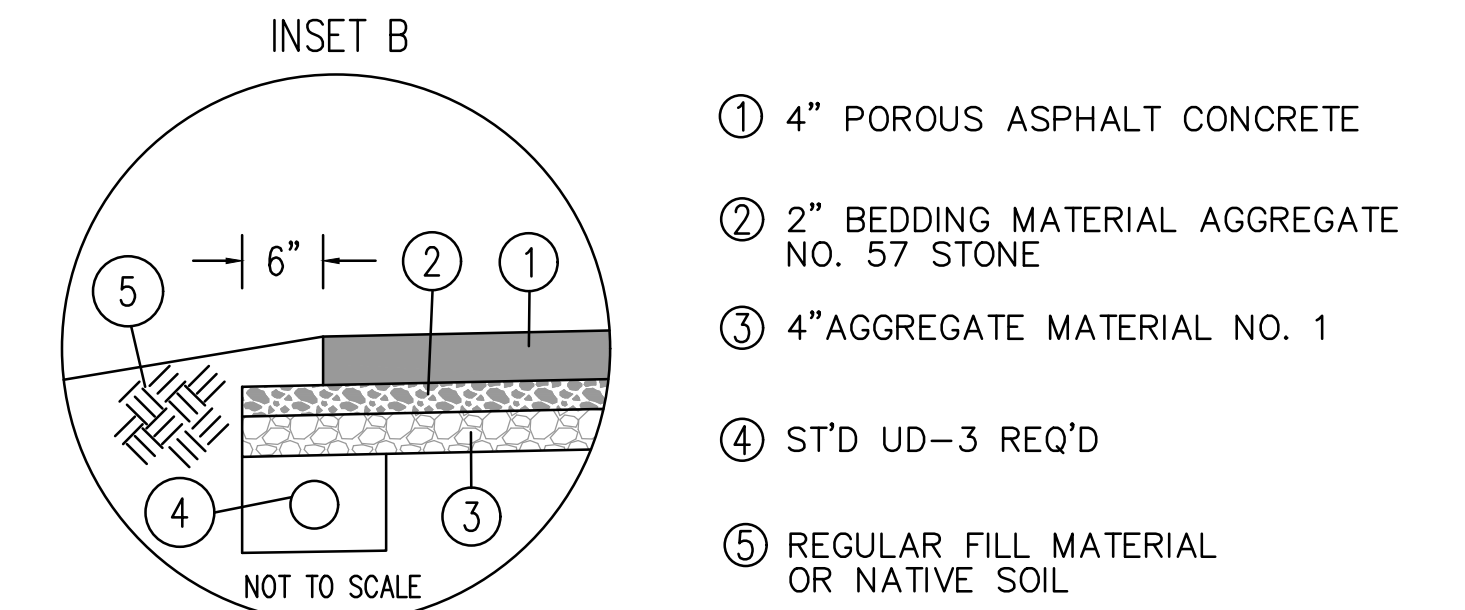
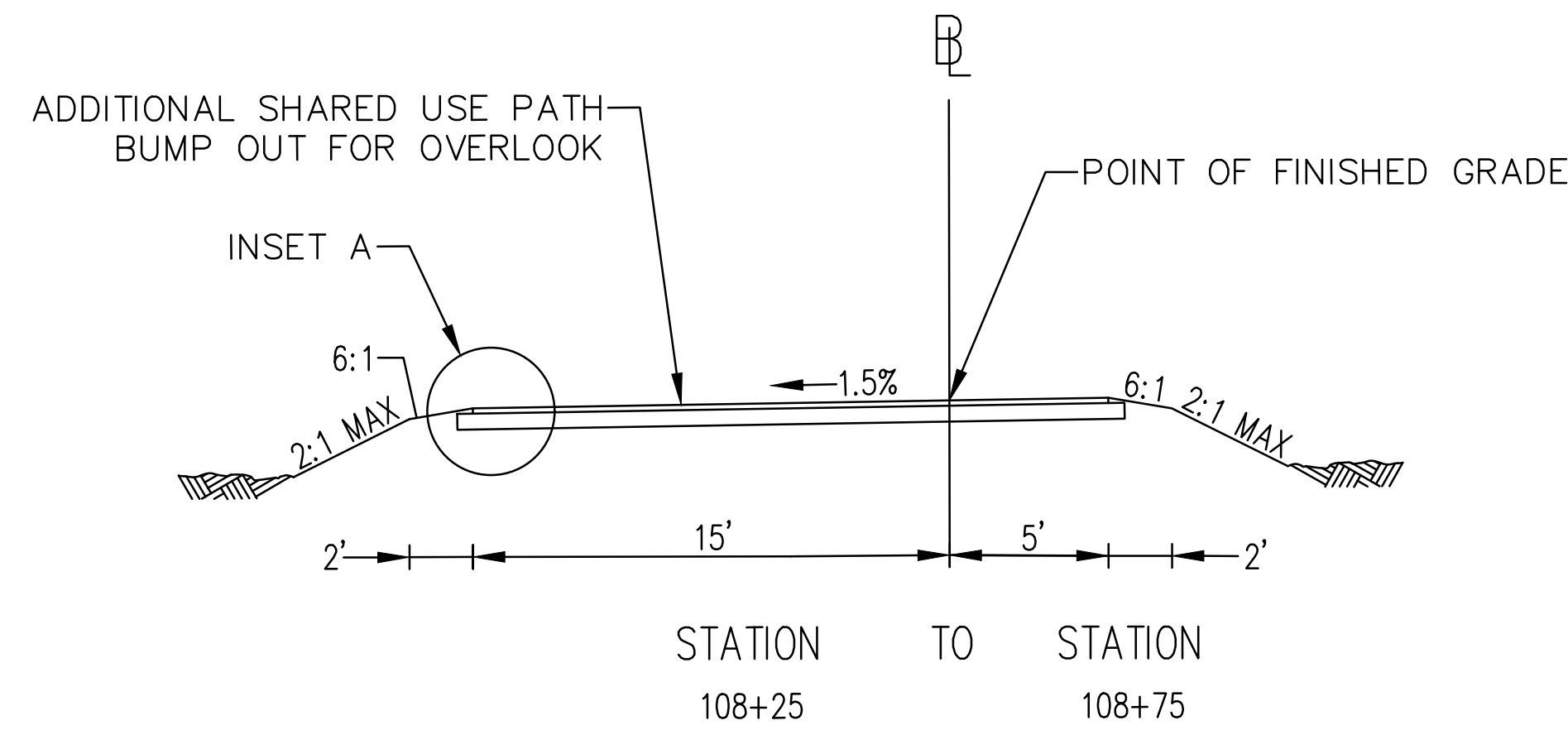


COMPACTION OF THE ASPHALT CONCRETE SHALL BE COMPLETED BY A MINIMUM OF 5 PASSES OF A 8 TON SMOOTH DRUM ROLLER (NO VIBRATION). DENSITY SHALL NOT BE MEASURED IN ACCORDANCE WITH THE ROADS AND BRIDGE SPECIFICATIONS.

PICKETT TRAIL CONNECTOR



PICKETT TRAIL CONNECTOR

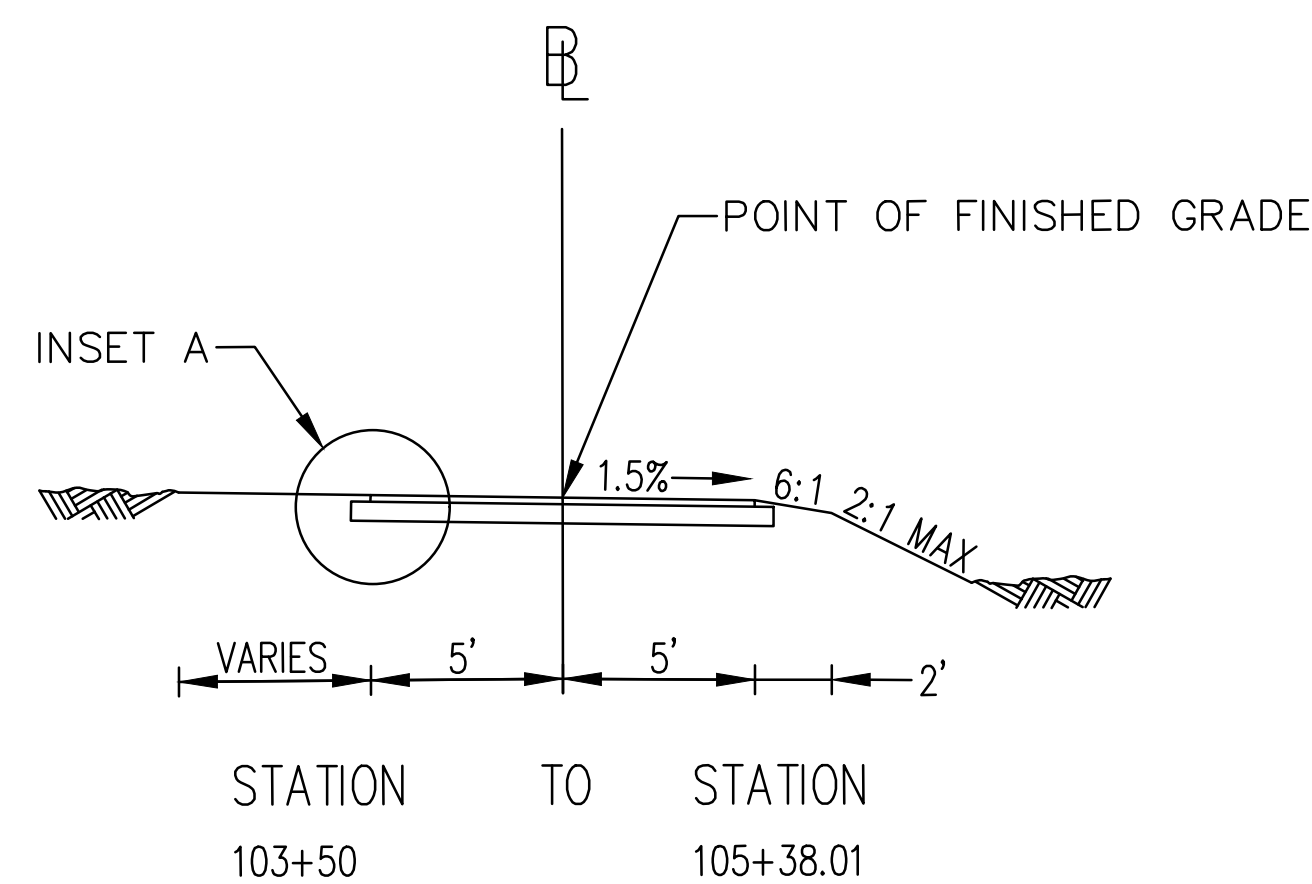


COMPACTION OF THE ASPHALT CONCRETE SHALL BE COMPLETED BY A MINIMUM OF 4 PASSES OF A 10 TON SMOOTH DRUM ROLLER (NO VIBRATION). DENSITY SHALL NOT BE MEASURED IN ACCORDANCE WITH THE ROADS AND BRIDGE SPECIFICATIONS.


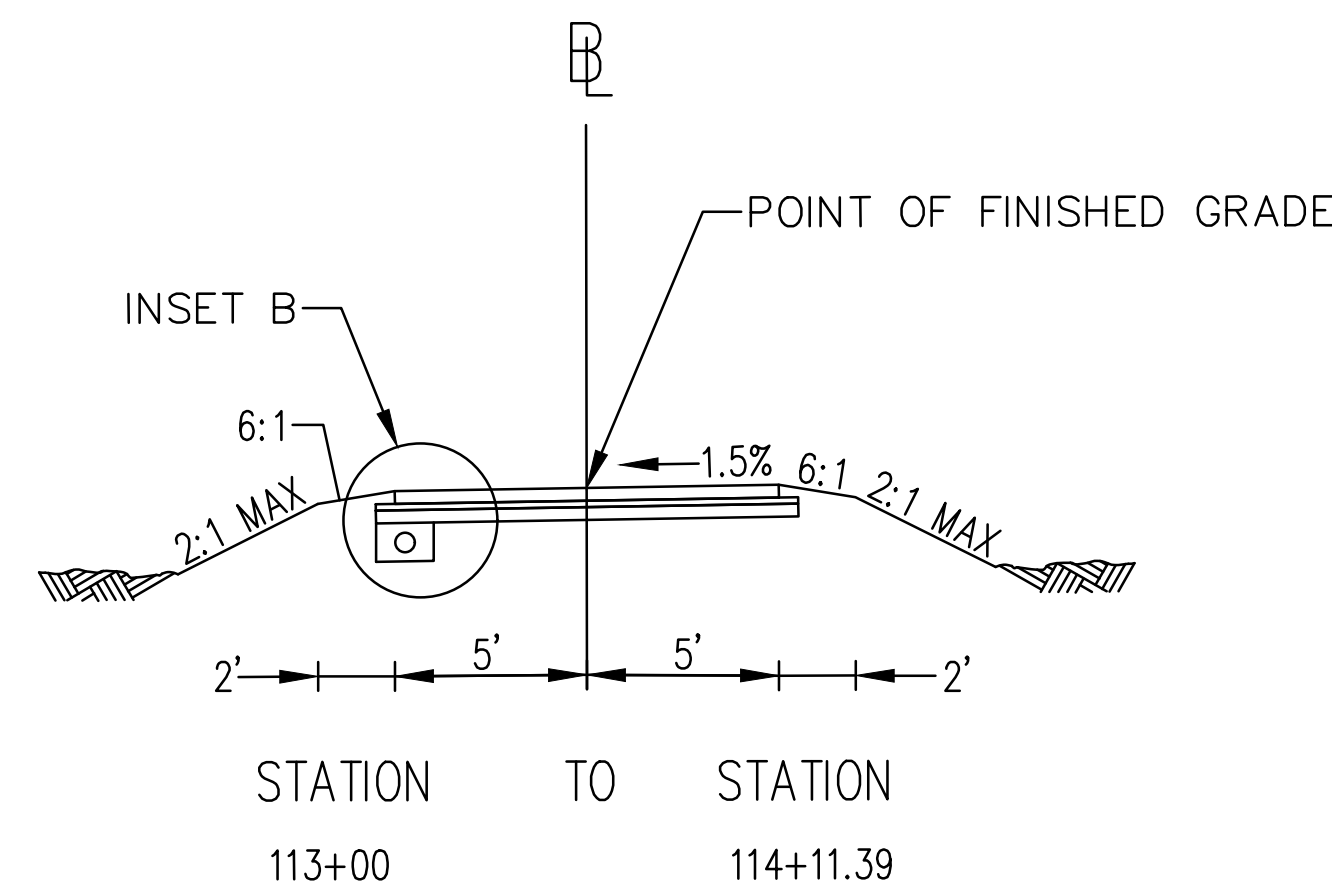
NOTES:

- SEE BRIDGE PLANS FOR TYPICAL SECTIONS AND DETAILS PERTAINING TO PROPOSED BOARDWALK AND SHARED USE PATH BRIDGES.

PICKETT TRAIL CONNECTOR



PICKETT TRAIL CONNECTOR



13921 PARK CENTER ROAD, SUITE 140 | HERNDON, VA 20171
 P: (703) 464-7369 | F: (703) 464-7390 | www.jmt.com

PRELIMINARY PLANS

THESE PLANS ARE UNFINISHED AND UNAPPROVED AND ARE NOT TO BE USED FOR ANY TYPE OF CONSTRUCTION OR THE ACQUISITION OF RIGHT OF WAY.

SCALE 0 5' 10'	PROJECT U000-151-226	SHEET NO. 2A
-------------------	-------------------------	-----------------

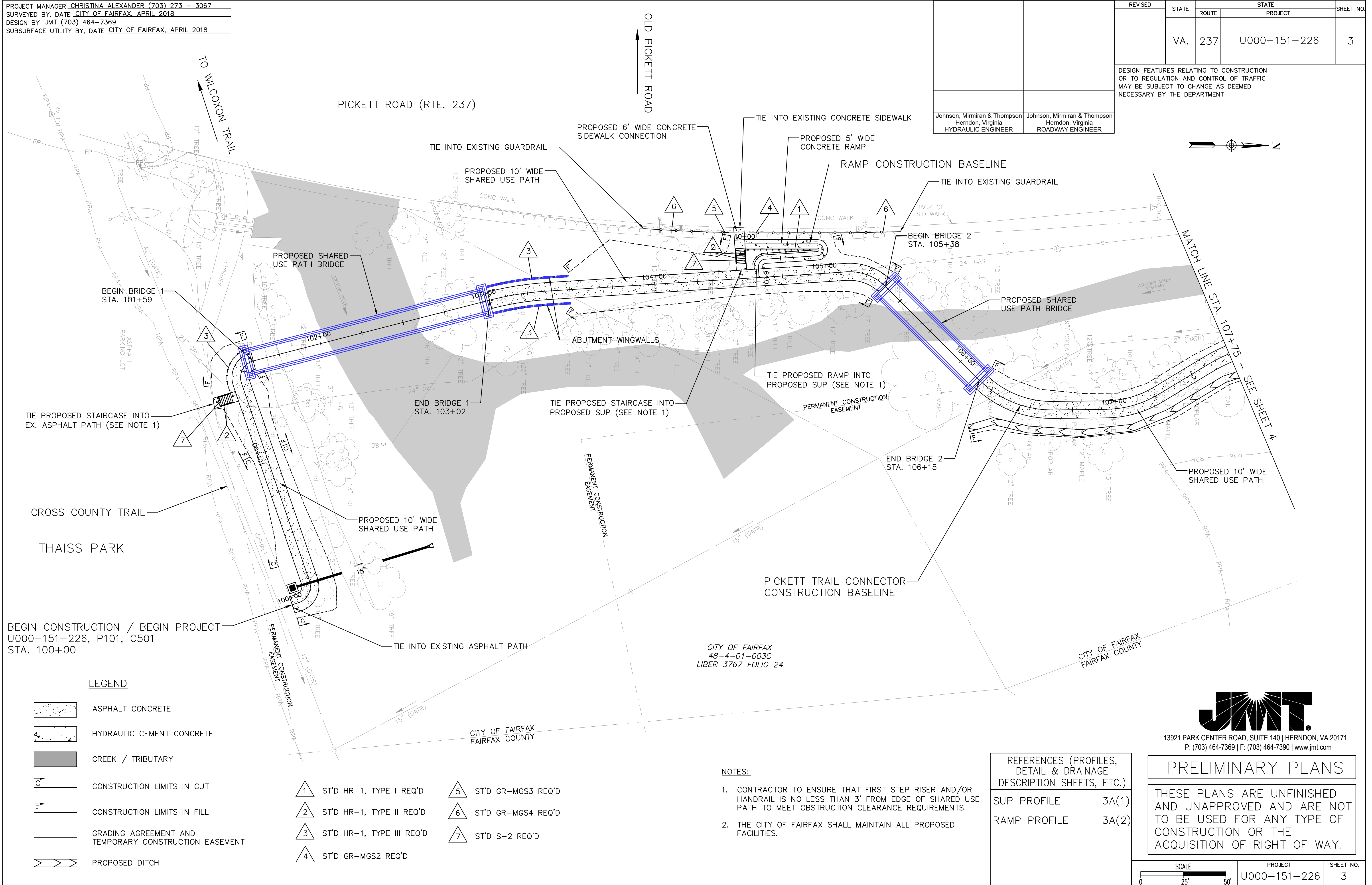
PROJECT MANAGER CHRISTINA ALEXANDER (703) 273 - 3067
 SURVEYED BY, DATE CITY OF FAIRFAX, APRIL 2018
 DESIGN BY JMT (703) 464-7369
 SUBSURFACE UTILITY BY, DATE CITY OF FAIRFAX, APRIL 2018

REVISED	STATE	ROUTE	STATE	PROJECT	SHEET NO.
	VA.	237		U000-151-226	3

DESIGN FEATURES RELATING TO CONSTRUCTION OR TO REGULATION AND CONTROL OF TRAFFIC MAY BE SUBJECT TO CHANGE AS DEEMED NECESSARY BY THE DEPARTMENT

Johnson, Mirmiran & Thompson
 Herndon, Virginia
 HYDRAULIC ENGINEER

Johnson, Mirmiran & Thompson
 Herndon, Virginia
 ROADWAY ENGINEER



BEGIN CONSTRUCTION / BEGIN PROJECT
 U000-151-226, P101, C501
 STA. 100+00

CITY OF FAIRFAX
 48-4-01-003C
 LIBER 3767 FOLIO 24

LEGEND


- ASPHALT CONCRETE
- HYDRAULIC CEMENT CONCRETE
- CREEK / TRIBUTARY
- CONSTRUCTION LIMITS IN CUT
- CONSTRUCTION LIMITS IN FILL
- GRADING AGREEMENT AND TEMPORARY CONSTRUCTION EASEMENT
- PROPOSED DITCH

- ST'D HR-1, TYPE I REQ'D
- ST'D HR-1, TYPE II REQ'D
- ST'D HR-1, TYPE III REQ'D
- ST'D GR-MGS2 REQ'D
- ST'D GR-MGS3 REQ'D
- ST'D GR-MGS4 REQ'D
- ST'D S-2 REQ'D

NOTES:

1. CONTRACTOR TO ENSURE THAT FIRST STEP RISER AND/OR HANDRAIL IS NO LESS THAN 3' FROM EDGE OF SHARED USE PATH TO MEET OBSTRUCTION CLEARANCE REQUIREMENTS.
2. THE CITY OF FAIRFAX SHALL MAINTAIN ALL PROPOSED FACILITIES.

REFERENCES (PROFILES, DETAIL & DRAINAGE DESCRIPTION SHEETS, ETC.)	
SUP PROFILE	3A(1)
RAMP PROFILE	3A(2)



13921 PARK CENTER ROAD, SUITE 140 | HERNDON, VA 20171
 P: (703) 464-7369 | F: (703) 464-7390 | www.jmt.com

PRELIMINARY PLANS

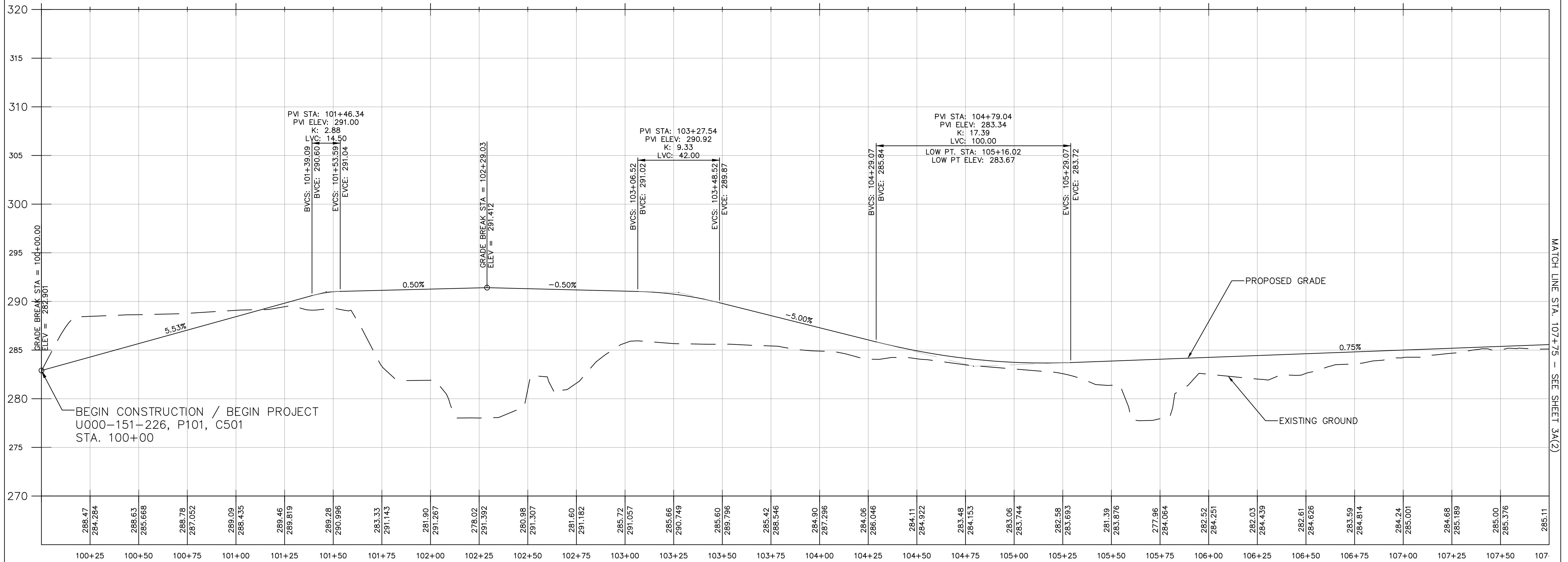
THESE PLANS ARE UNFINISHED AND UNAPPROVED AND ARE NOT TO BE USED FOR ANY TYPE OF CONSTRUCTION OR THE ACQUISITION OF RIGHT OF WAY.

SCALE	PROJECT	SHEET NO.
	U000-151-226	3


PROJECT MANAGER CHRISTINA ALEXANDER (703) 273 - 3067
 SURVEYED BY, DATE CITY OF FAIRFAX, APRIL 2018
 DESIGN BY JMT (703) 464-7369
 SUBSURFACE UTILITY BY, DATE CITY OF FAIRFAX, APRIL 2018

PICKETT TRAIL CONNECTOR PROFILE

REVISED	STATE	STATE	SHEET NO.
	ROUTE	PROJECT	
	VA.	U000-151-226	3A(1)
DESIGN FEATURES RELATING TO CONSTRUCTION OR TO REGULATION AND CONTROL OF TRAFFIC MAY BE SUBJECT TO CHANGE AS DEEMED NECESSARY BY THE DEPARTMENT			
Johnson, Mirmiran & Thompson Herndon, Virginia ROADWAY ENGINEER			



MATCH LINE STA. 107+75 - SEE SHEET 3A(2)



13921 PARK CENTER ROAD, SUITE 140 | HERNDON, VA 20171
 P: (703) 464-7369 | F: (703) 464-7390 | www.jmt.com

PRELIMINARY PLANS

THESE PLANS ARE UNFINISHED AND UNAPPROVED AND ARE NOT TO BE USED FOR ANY TYPE OF CONSTRUCTION OR THE ACQUISITION OF RIGHT OF WAY.


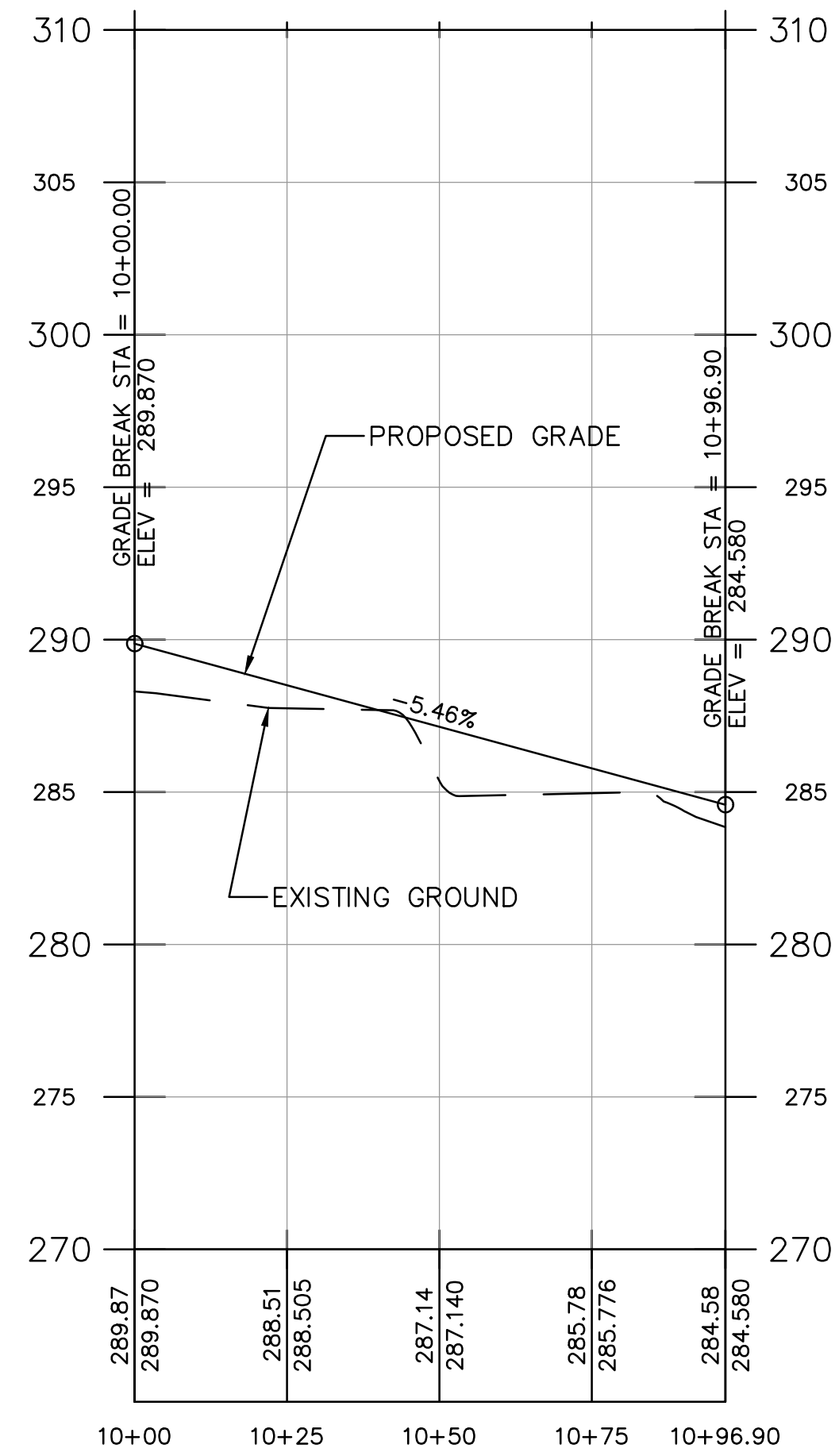
SCALE 0 25' 50'	PROJECT U000-151-226	SHEET NO. 3A(1)
--------------------	-------------------------	--------------------

PROJECT MANAGER CHRISTINA ALEXANDER (703) 273 - 3067
 SURVEYED BY, DATE CITY OF FAIRFAX, APRIL 2018
 DESIGN BY JMT (703) 464-7369
 SUBSURFACE UTILITY BY, DATE CITY OF FAIRFAX, APRIL 2018

RAMP PROFILE

REVISED	STATE	STATE		SHEET NO.
	ROUTE	PROJECT		
	VA.	237	U000-151-226	3A(2)
DESIGN FEATURES RELATING TO CONSTRUCTION OR TO REGULATION AND CONTROL OF TRAFFIC MAY BE SUBJECT TO CHANGE AS DEEMED NECESSARY BY THE DEPARTMENT				
Johnson, Mirmiran & Thompson Herndon, Virginia ROADWAY ENGINEER				

RAMP PROFILE



13921 PARK CENTER ROAD, SUITE 140 | HERNDON, VA 20171
 P: (703) 464-7369 | F: (703) 464-7390 | www.jmt.com

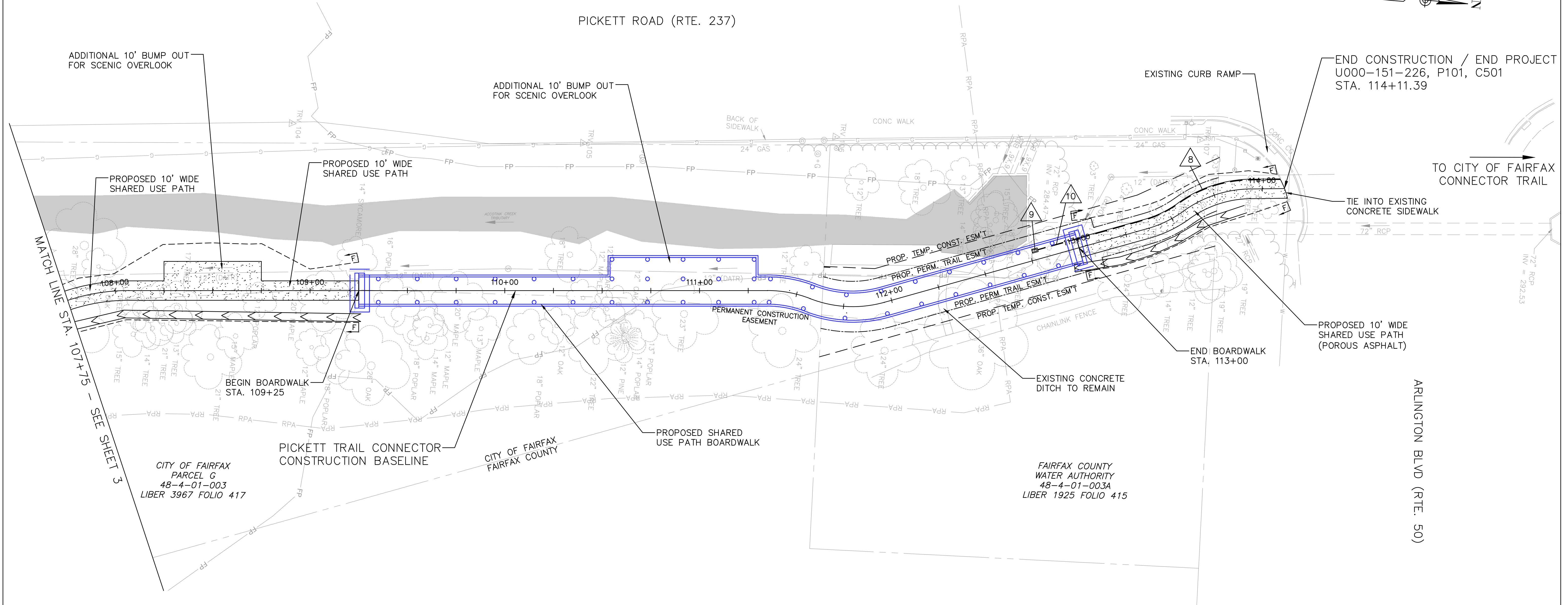
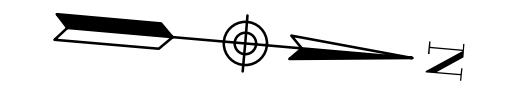
PRELIMINARY PLANS

THESE PLANS ARE UNFINISHED AND UNAPPROVED AND ARE NOT TO BE USED FOR ANY TYPE OF CONSTRUCTION OR THE ACQUISITION OF RIGHT OF WAY.

SCALE 0 25' 50'	PROJECT U000-151-226	SHEET NO. 3A(2)
--------------------	-------------------------	--------------------

PROJECT MANAGER CHRISTINA ALEXANDER (703) 273 - 3067
 SURVEYED BY, DATE CITY OF FAIRFAX, APRIL 2018
 DESIGN BY JMT (703) 464-7369
 SUBSURFACE UTILITY BY, DATE CITY OF FAIRFAX, APRIL 2018

REVISED	STATE	ROUTE	STATE PROJECT	SHEET NO.
	VA.	237	U000-151-226	4
DESIGN FEATURES RELATING TO CONSTRUCTION OR TO REGULATION AND CONTROL OF TRAFFIC MAY BE SUBJECT TO CHANGE AS DEEMED NECESSARY BY THE DEPARTMENT				
Johnson, Mirmiran & Thompson Herndon, Virginia HYDRAULIC ENGINEER		Johnson, Mirmiran & Thompson Herndon, Virginia ROADWAY ENGINEER		



LEGEND

- ASPHALT CONCRETE
- CREEK / TRIBUTARY
- CONSTRUCTION LIMITS IN FILL
- PERMANENT TRAIL EASEMENT
- TEMPORARY CONSTRUCTION EASEMENT
- PROPOSED DITCH

- ST'D UD-3 REQ'D
- ST'D EW-12 REQ'D
- ST'D OUTLET PIPE REQ'D

NOTES:

1. THE CITY OF FAIRFAX SHALL MAINTAIN ALL PROPOSED FACILITIES.

REFERENCES (PROFILES, DETAIL & DRAINAGE DESCRIPTION SHEETS, ETC.)	
SUP PROFILE	4A



13921 PARK CENTER ROAD, SUITE 140 | HERNDON, VA 20171
 P: (703) 464-7369 | F: (703) 464-7390 | www.jmt.com

PRELIMINARY PLANS


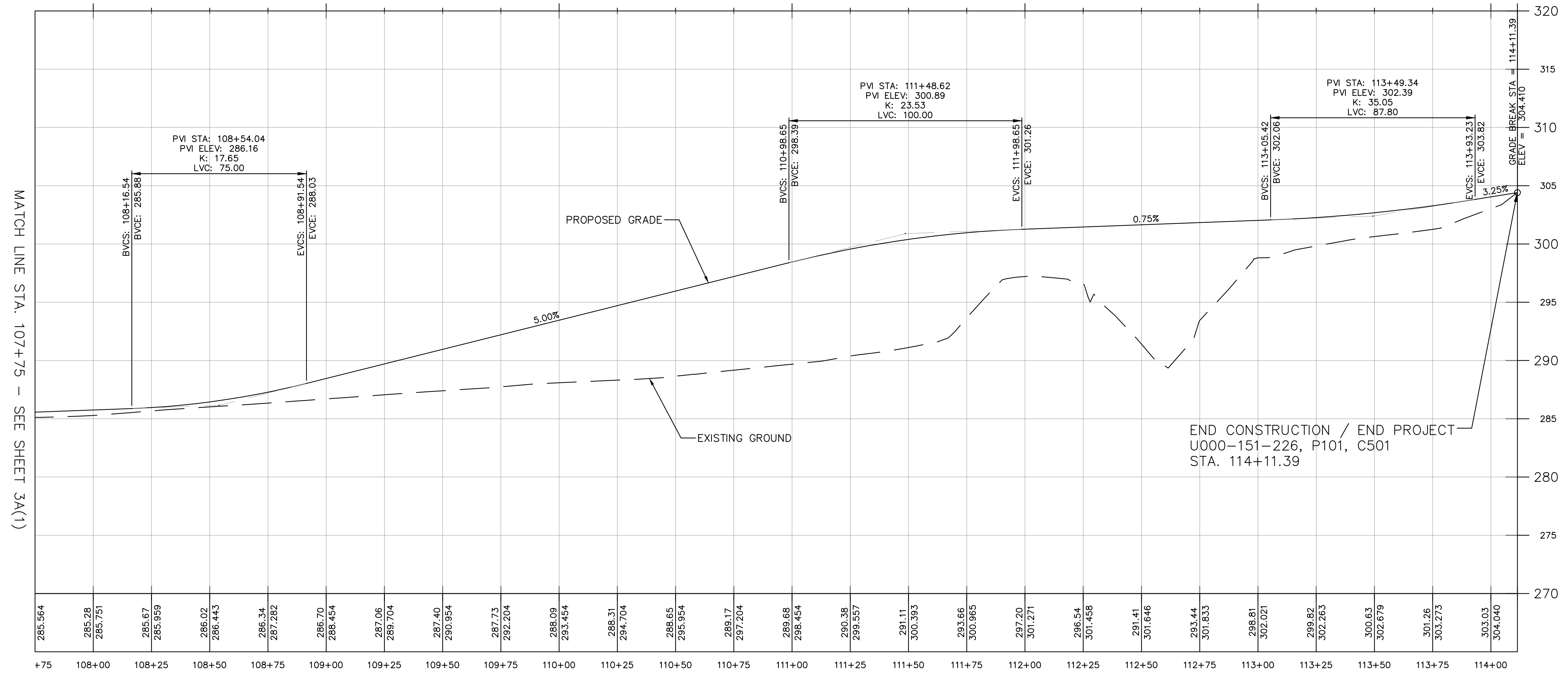
THESE PLANS ARE UNFINISHED AND UNAPPROVED AND ARE NOT TO BE USED FOR ANY TYPE OF CONSTRUCTION OR THE ACQUISITION OF RIGHT OF WAY.

SCALE	PROJECT	SHEET NO.
0 25 50'	U000-151-226	4

PROJECT MANAGER CHRISTINA ALEXANDER (703) 273 - 3067
 SURVEYED BY, DATE CITY OF FAIRFAX, APRIL 2018
 DESIGN BY JMT (703) 464-7369
 SUBSURFACE UTILITY BY, DATE CITY OF FAIRFAX, APRIL 2018

PICKETT TRAIL CONNECTOR PROFILE

REVISED	STATE	ROUTE	STATE PROJECT	SHEET NO.
	VA.	237	U000-151-226	4A
DESIGN FEATURES RELATING TO CONSTRUCTION OR TO REGULATION AND CONTROL OF TRAFFIC MAY BE SUBJECT TO CHANGE AS DEEMED NECESSARY BY THE DEPARTMENT				
Johnson, Mirmiran & Thompson Herndon, Virginia ROADWAY ENGINEER				



13921 PARK CENTER ROAD, SUITE 140 | HERNDON, VA 20171
 P: (703) 464-7369 | F: (703) 464-7390 | www.jmt.com

PRELIMINARY PLANS

THESE PLANS ARE UNFINISHED AND UNAPPROVED AND ARE NOT TO BE USED FOR ANY TYPE OF CONSTRUCTION OR THE ACQUISITION OF RIGHT OF WAY.

SCALE 0 25' 50'	PROJECT U000-151-226	SHEET NO. 4A
--------------------	-------------------------	-----------------


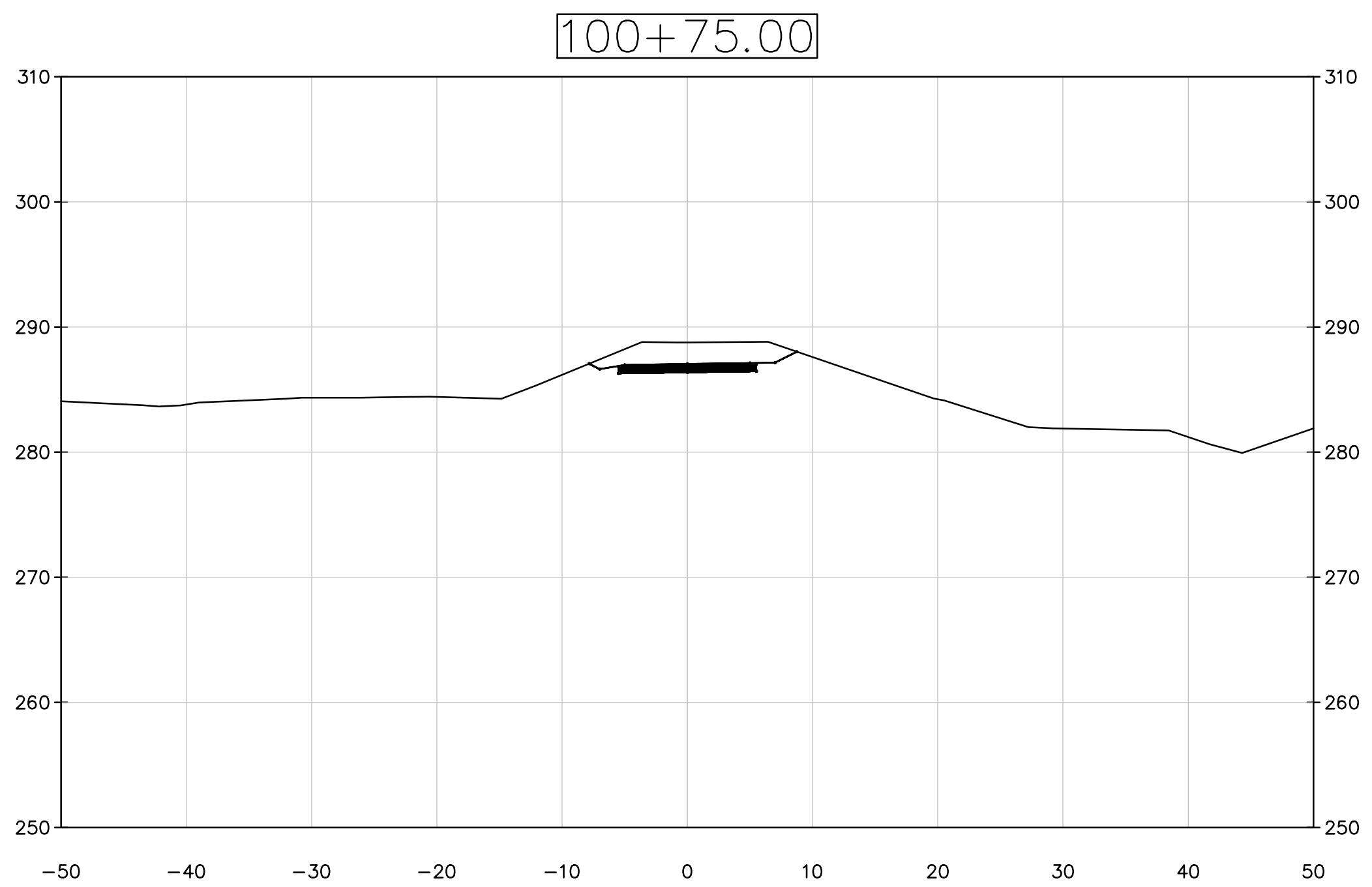
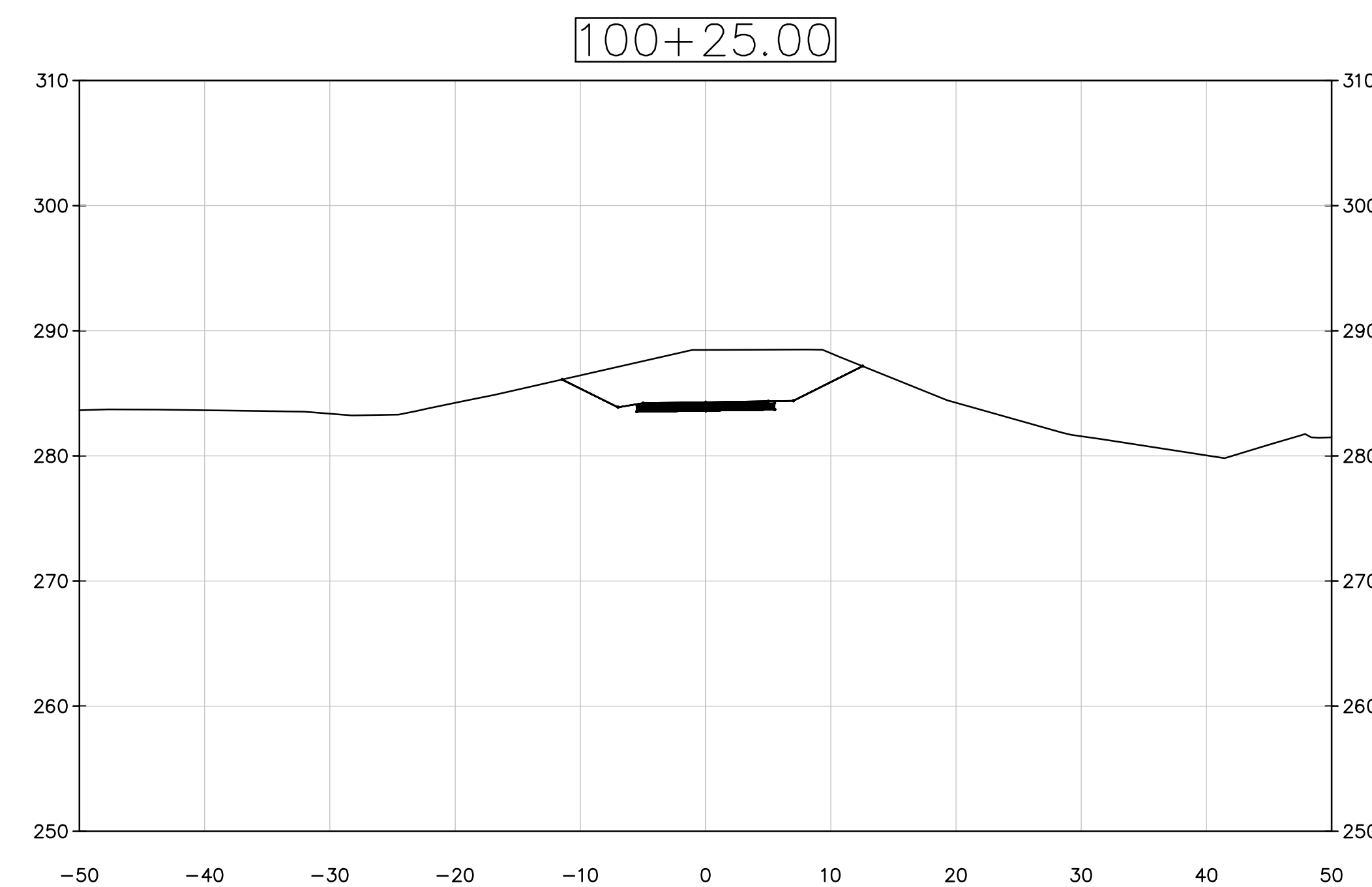
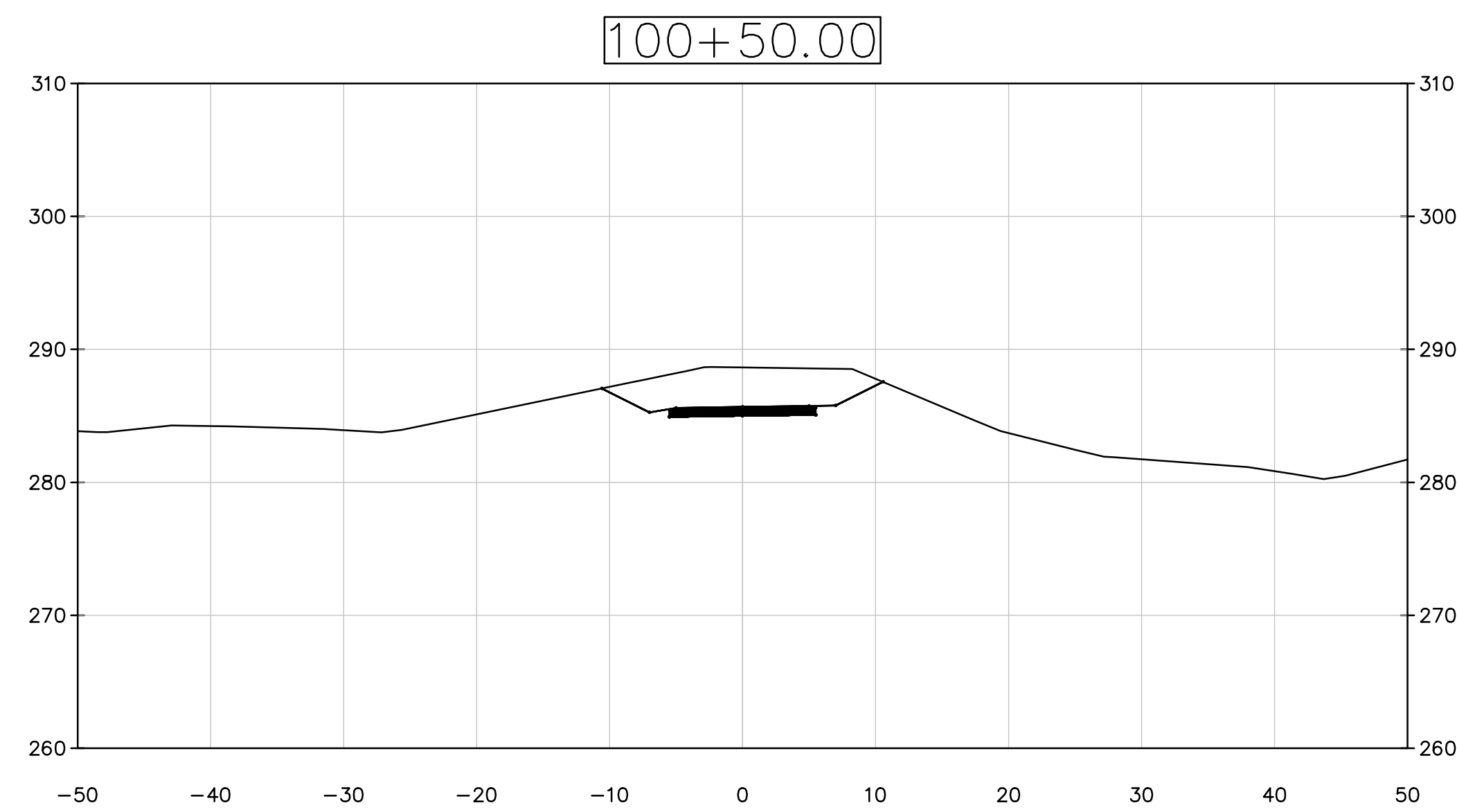
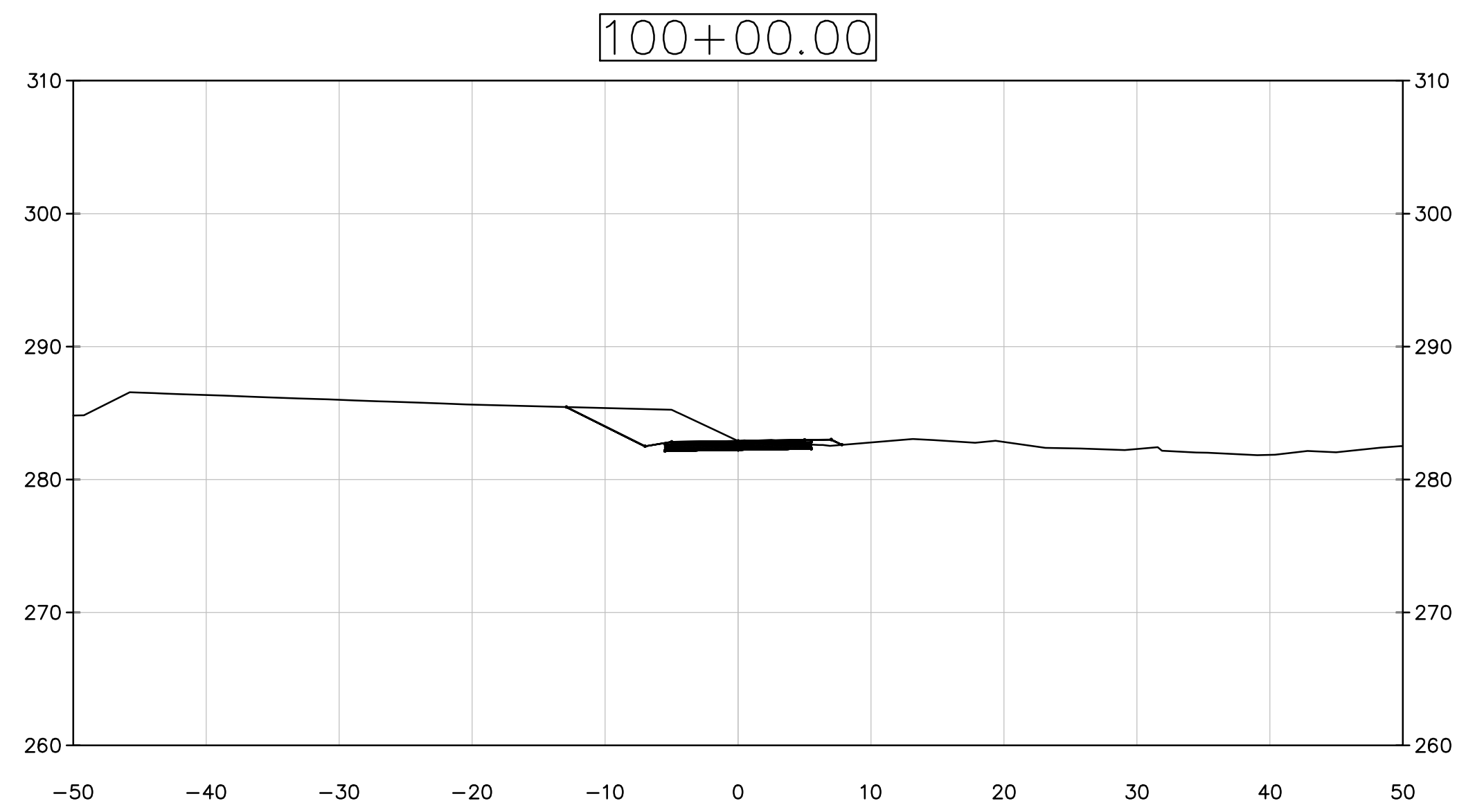
PROJECT MANAGER CHRISTINA ALEXANDER (703) 273 - 3067
 SURVEYED BY, DATE CITY OF FAIRFAX, APRIL 2018
 DESIGN BY JMT (703) 464-7369
 SUBSURFACE UTILITY BY, DATE CITY OF FAIRFAX, APRIL 2018

REVISED	STATE	ROUTE	STATE PROJECT	SHEET NO.
	VA.	237	U000-151-226	X-1

CROSS SECTION INDEX OF SHEETS

SHEET NO.	DESCRIPTION	STATIONS
X-1 TO X-15	PICKETT TRAIL CONNECTOR	100+00 TO 114+00

DESIGN FEATURES RELATING TO CONSTRUCTION OR TO REGULATION AND CONTROL OF TRAFFIC MAY BE SUBJECT TO CHANGE AS DEEMED NECESSARY BY THE DEPARTMENT



13921 PARK CENTER ROAD, SUITE 140 | HERNDON, VA 20171
 P: (703) 464-7369 | F: (703) 464-7390 | www.jmt.com

PRELIMINARY PLANS


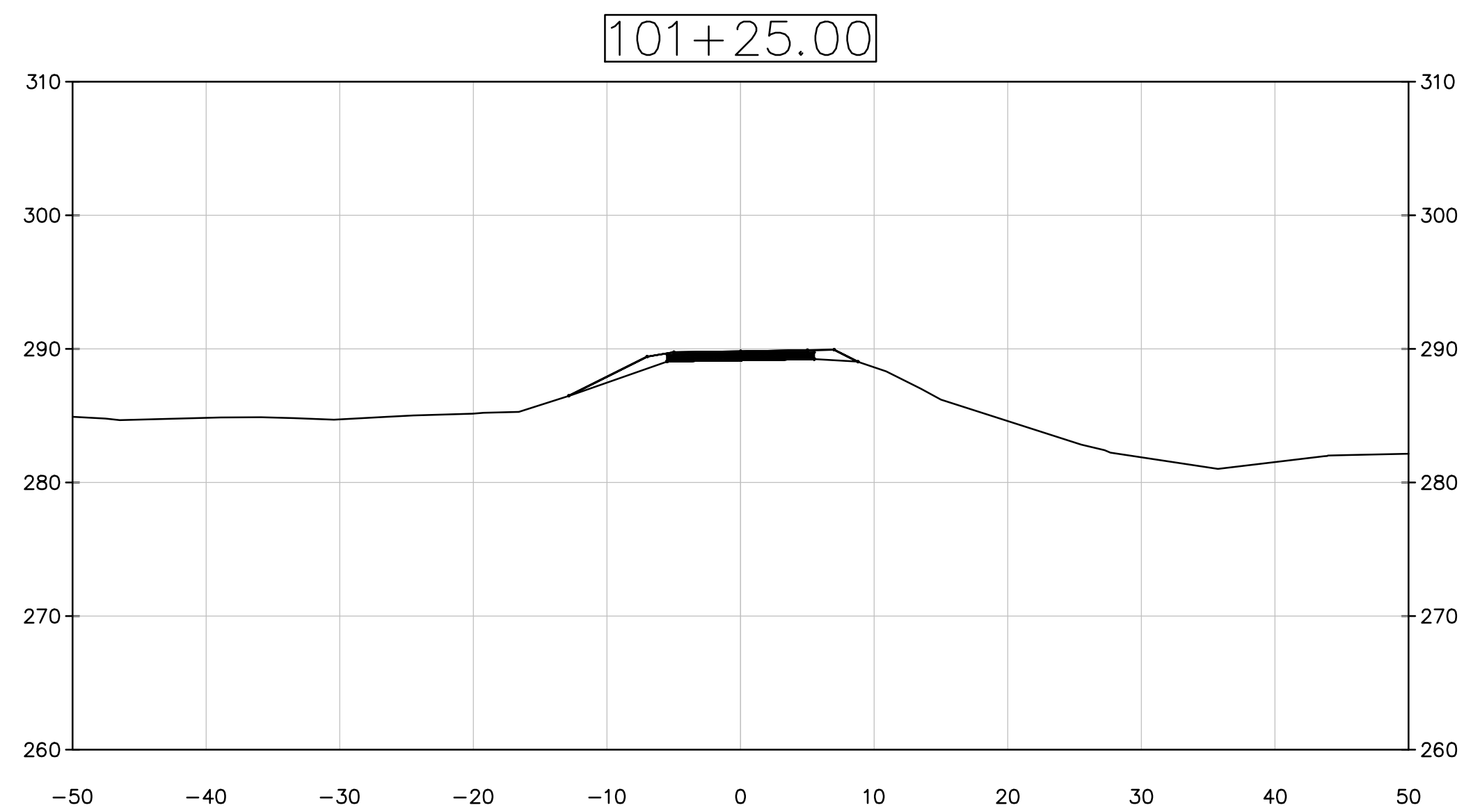
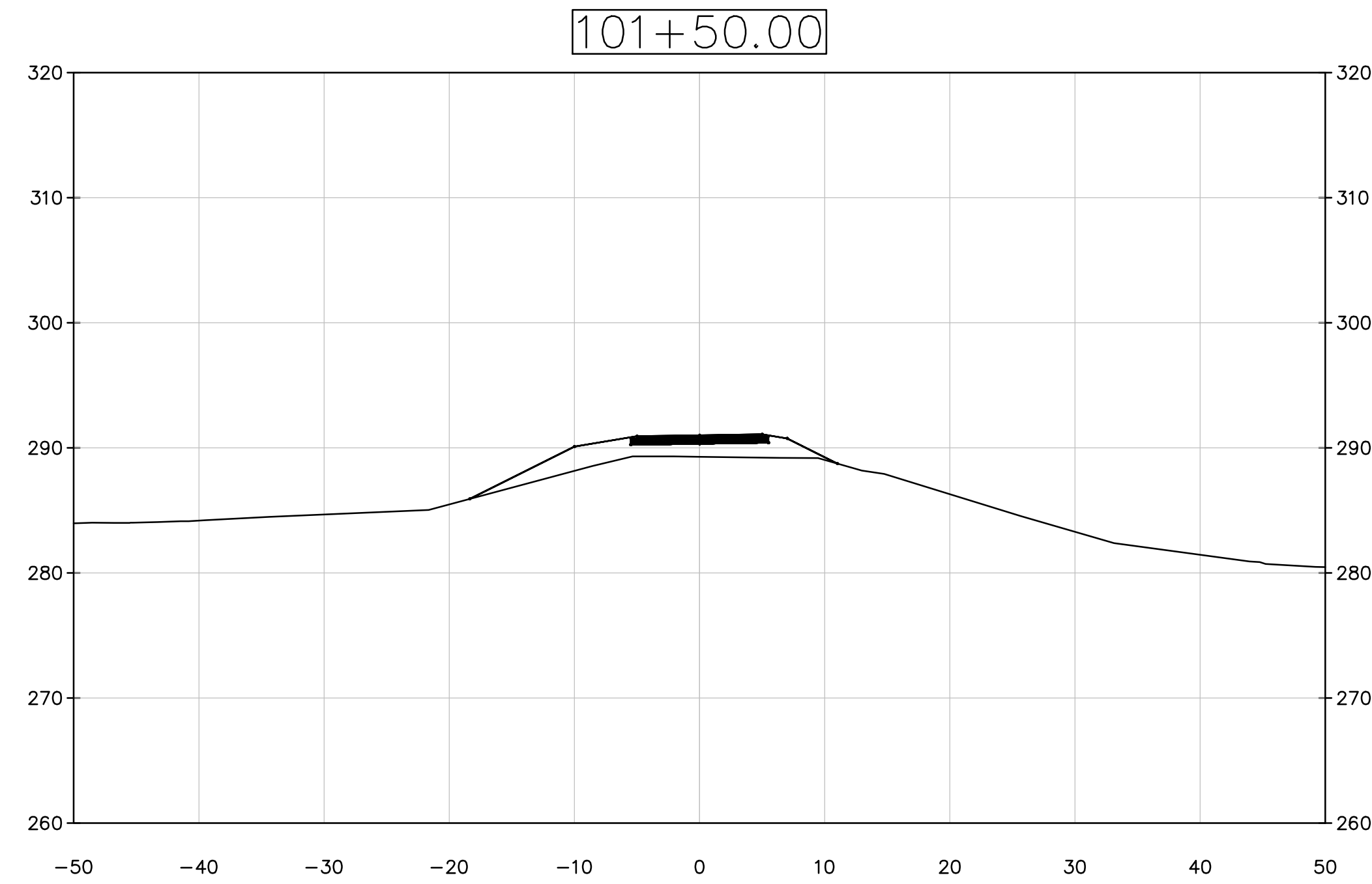
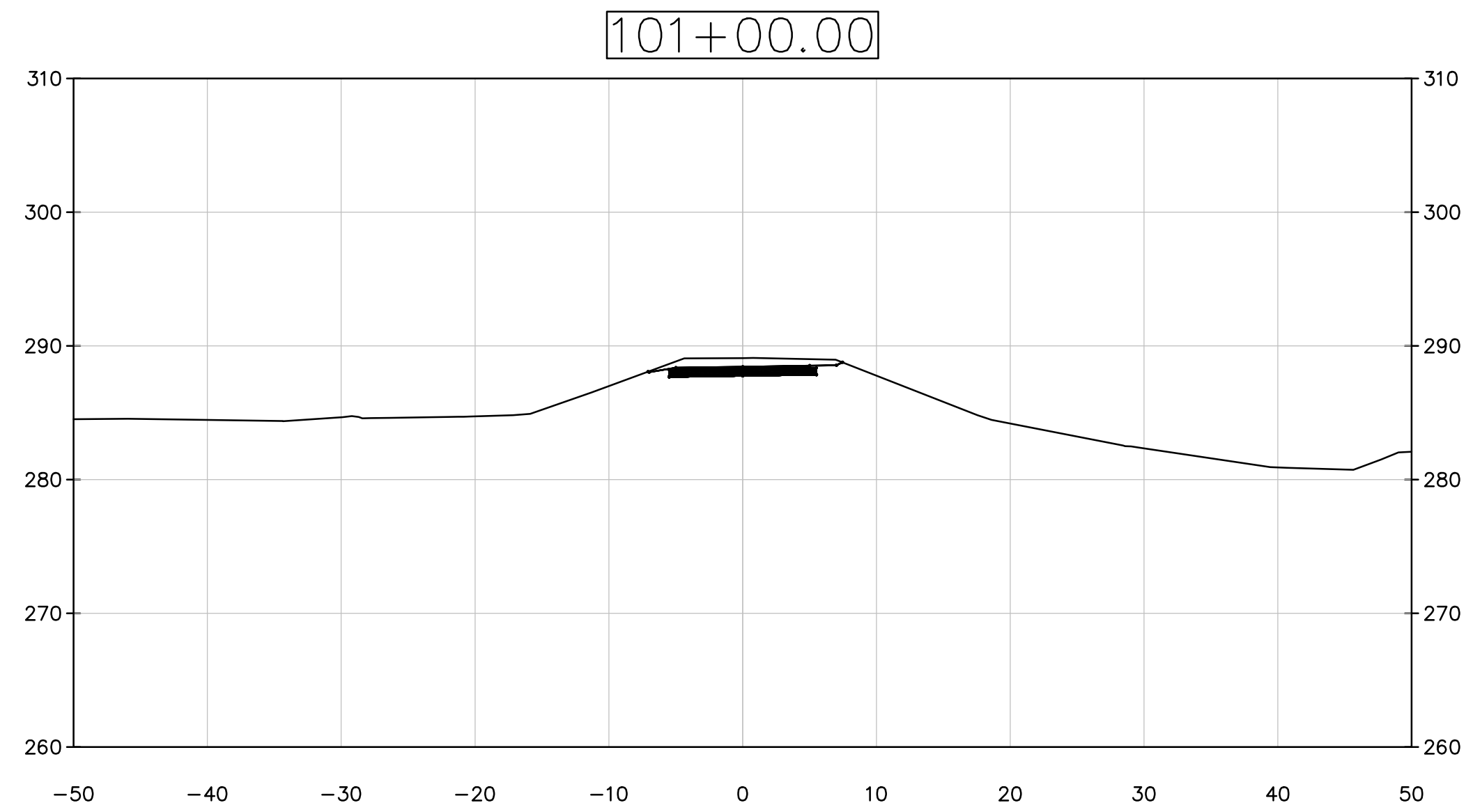
THESE PLANS ARE UNFINISHED AND UNAPPROVED AND ARE NOT TO BE USED FOR ANY TYPE OF CONSTRUCTION OR THE ACQUISITION OF RIGHT OF WAY.

SCALE 0 10' 20'	PROJECT U000-151-226	SHEET NO. X-1
--------------------	-------------------------	------------------

PROJECT MANAGER CHRISTINA ALEXANDER (703) 273 - 3067
 SURVEYED BY, DATE CITY OF FAIRFAX, APRIL 2018
 DESIGN BY JMT (703) 464-7369
 SUBSURFACE UTILITY BY, DATE CITY OF FAIRFAX, APRIL 2018

REVISED	STATE	STATE		SHEET NO.
	ROUTE	PROJECT		
	VA.	237	U000-151-226	X-2

DESIGN FEATURES RELATING TO CONSTRUCTION OR TO REGULATION AND CONTROL OF TRAFFIC MAY BE SUBJECT TO CHANGE AS DEEMED NECESSARY BY THE DEPARTMENT



13921 PARK CENTER ROAD, SUITE 140 | HERNDON, VA 20171
 P: (703) 464-7369 | F: (703) 464-7390 | www.jmt.com

PRELIMINARY PLANS


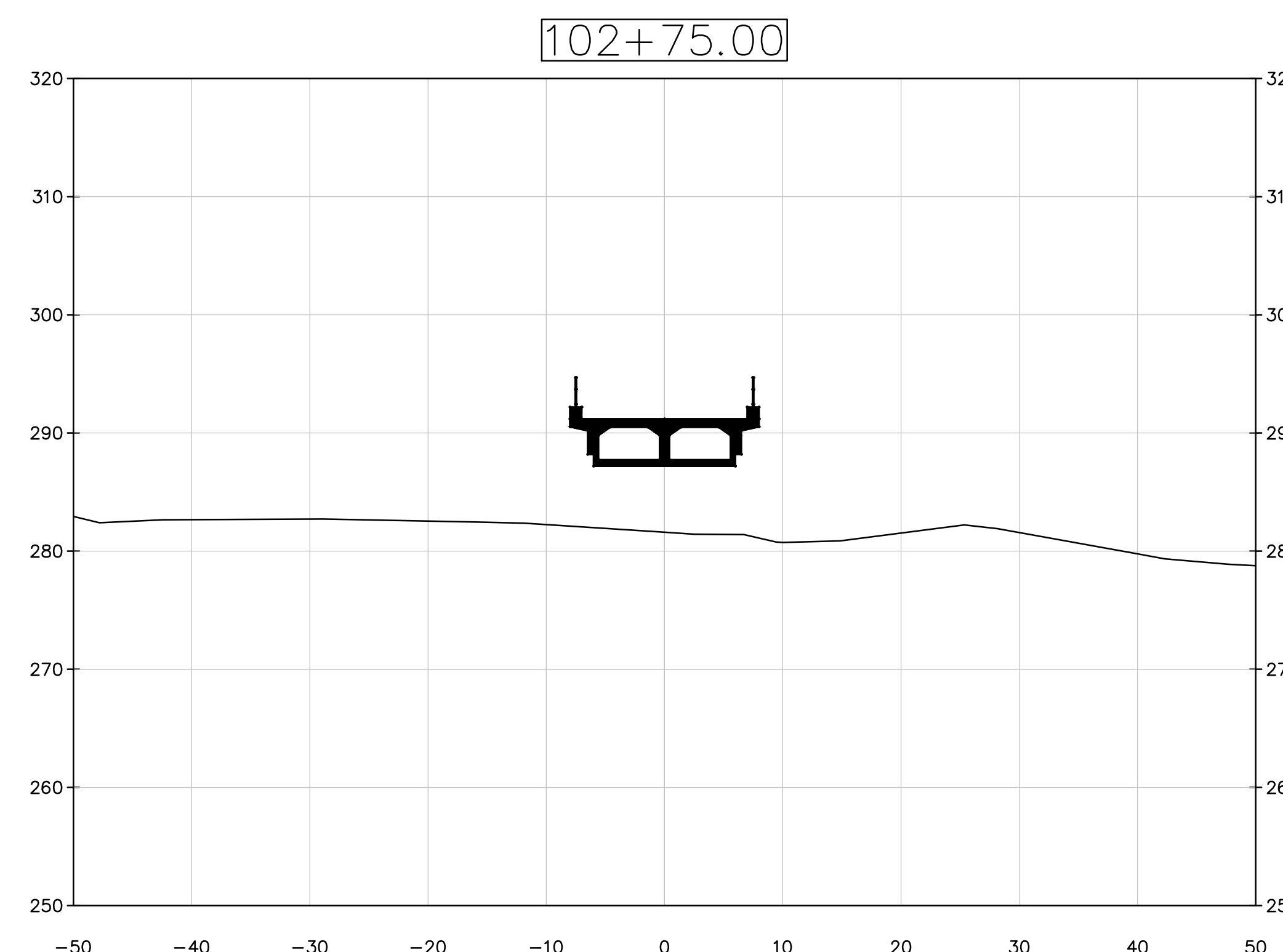
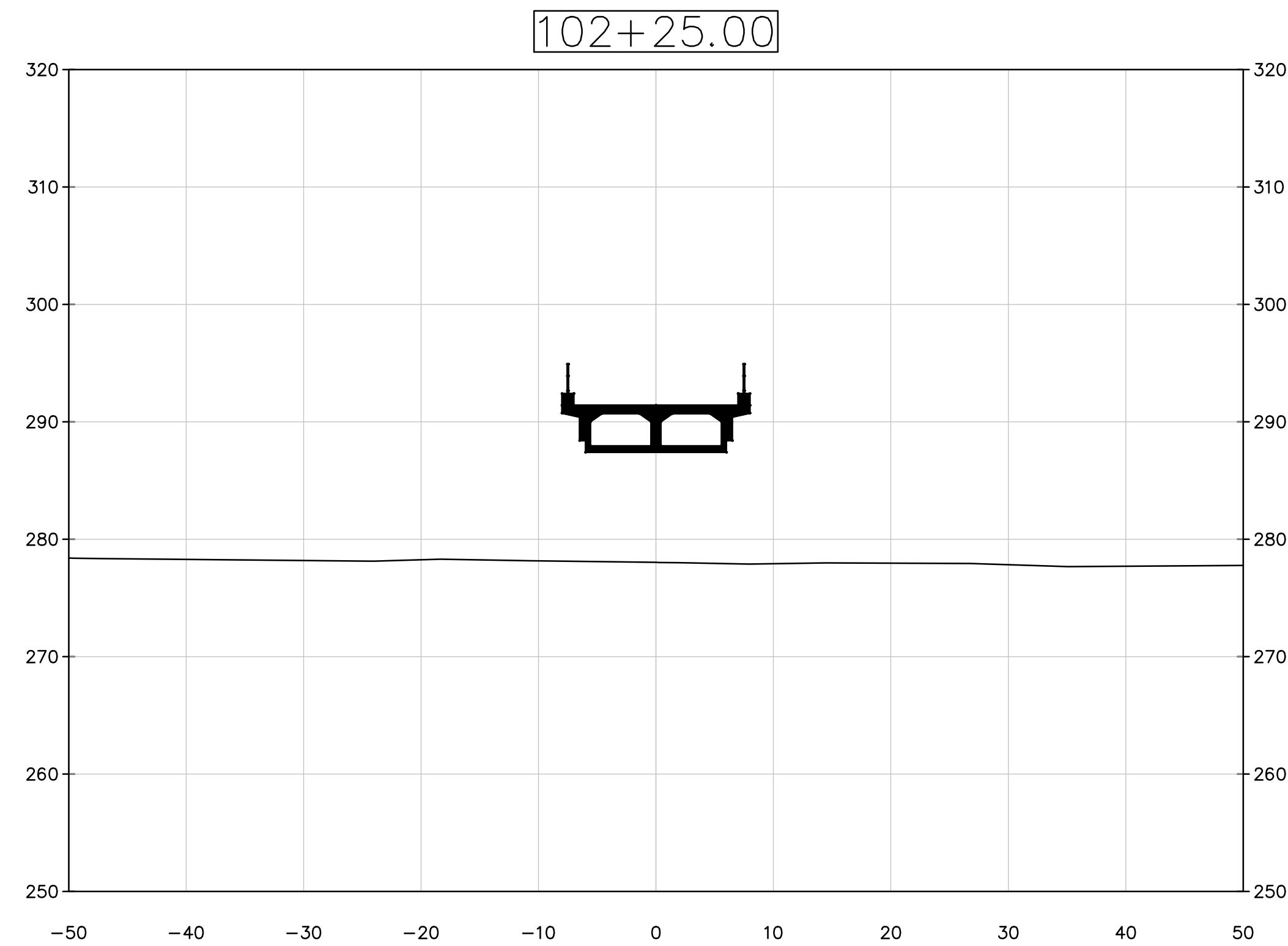
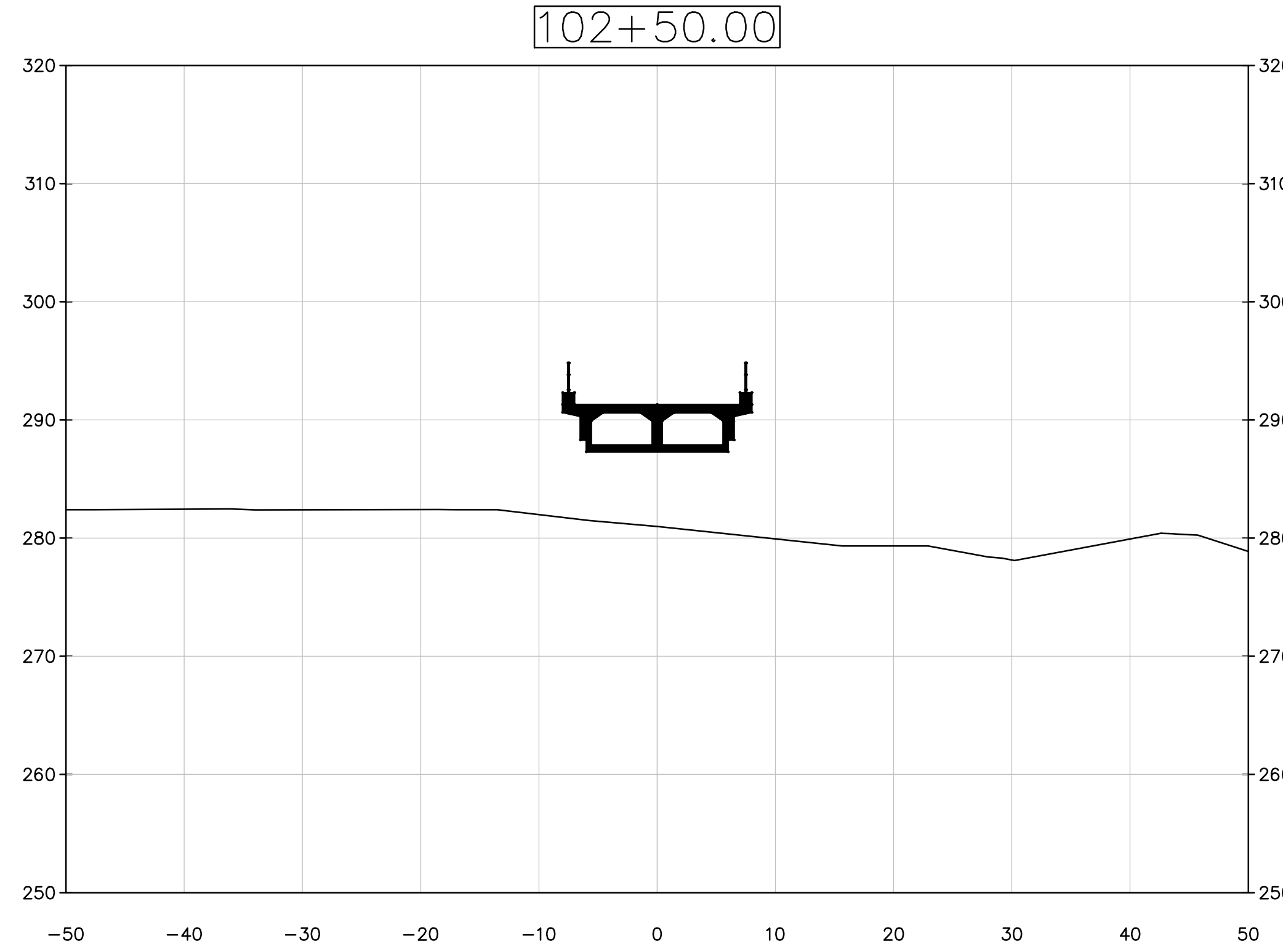
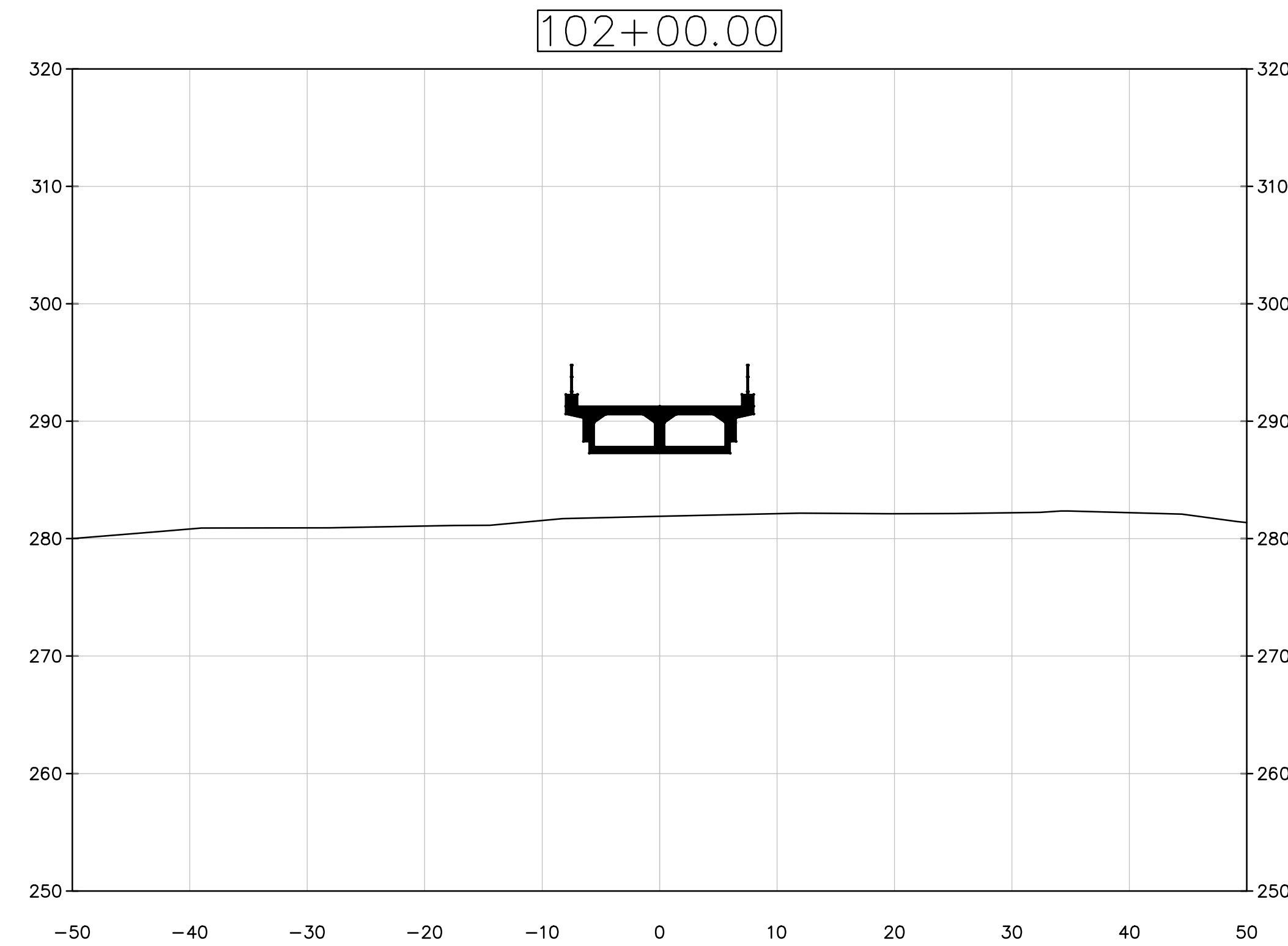
THESE PLANS ARE UNFINISHED AND UNAPPROVED AND ARE NOT TO BE USED FOR ANY TYPE OF CONSTRUCTION OR THE ACQUISITION OF RIGHT OF WAY.

SCALE	PROJECT	SHEET NO.
0 10' 20'	U000-151-226	X-2

PROJECT MANAGER CHRISTINA ALEXANDER (703) 273 - 3067
 SURVEYED BY, DATE CITY OF FAIRFAX, APRIL 2018
 DESIGN BY JMT (703) 464-7369
 SUBSURFACE UTILITY BY, DATE CITY OF FAIRFAX, APRIL 2018

REVISED	STATE	STATE		SHEET NO.
	ROUTE	PROJECT		
	VA.	237	U000-151-226	X-3

DESIGN FEATURES RELATING TO CONSTRUCTION OR TO REGULATION AND CONTROL OF TRAFFIC MAY BE SUBJECT TO CHANGE AS DEEMED NECESSARY BY THE DEPARTMENT



13921 PARK CENTER ROAD, SUITE 140 | HERNDON, VA 20171
 P: (703) 464-7369 | F: (703) 464-7390 | www.jmt.com

PRELIMINARY PLANS


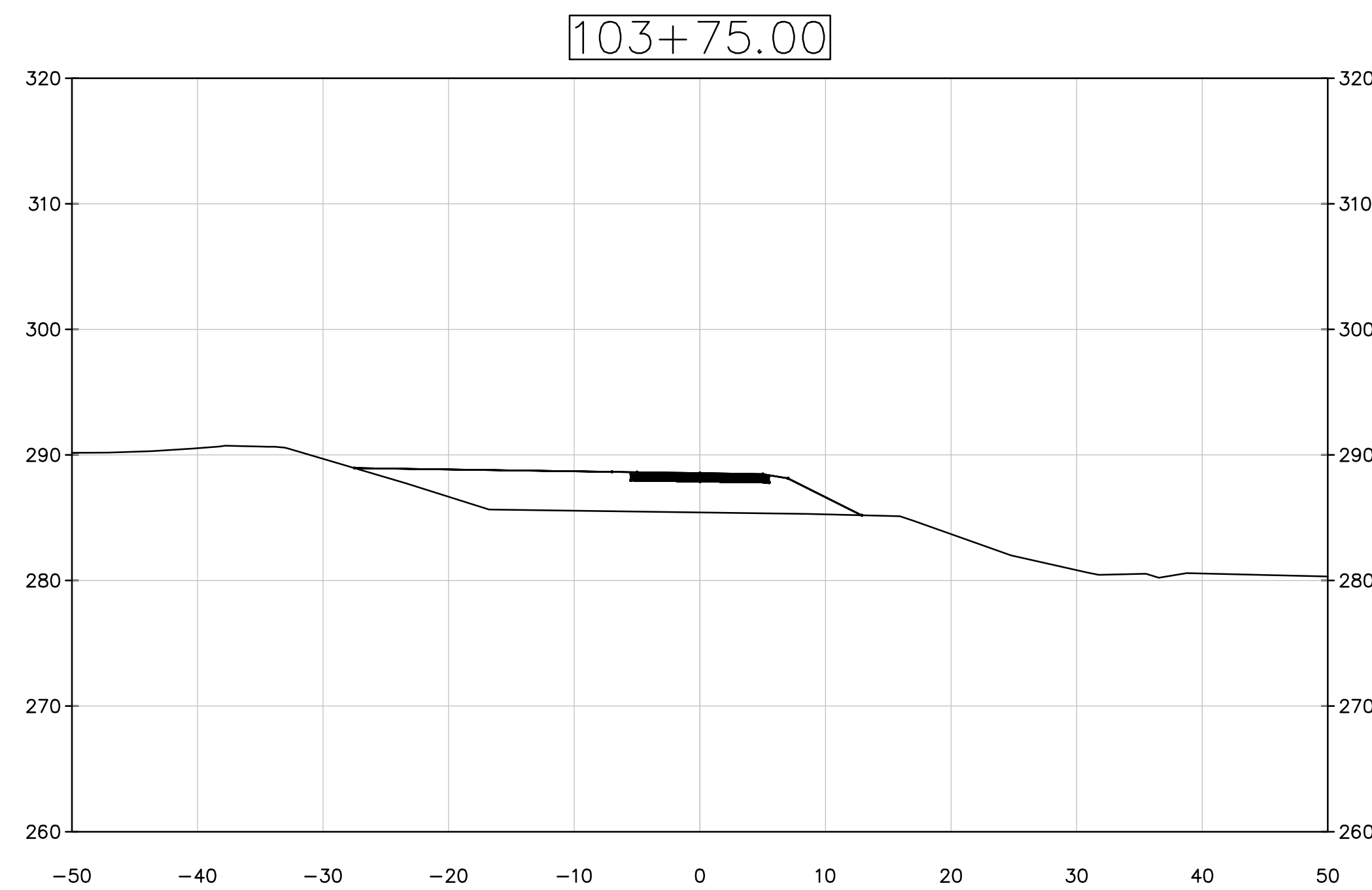
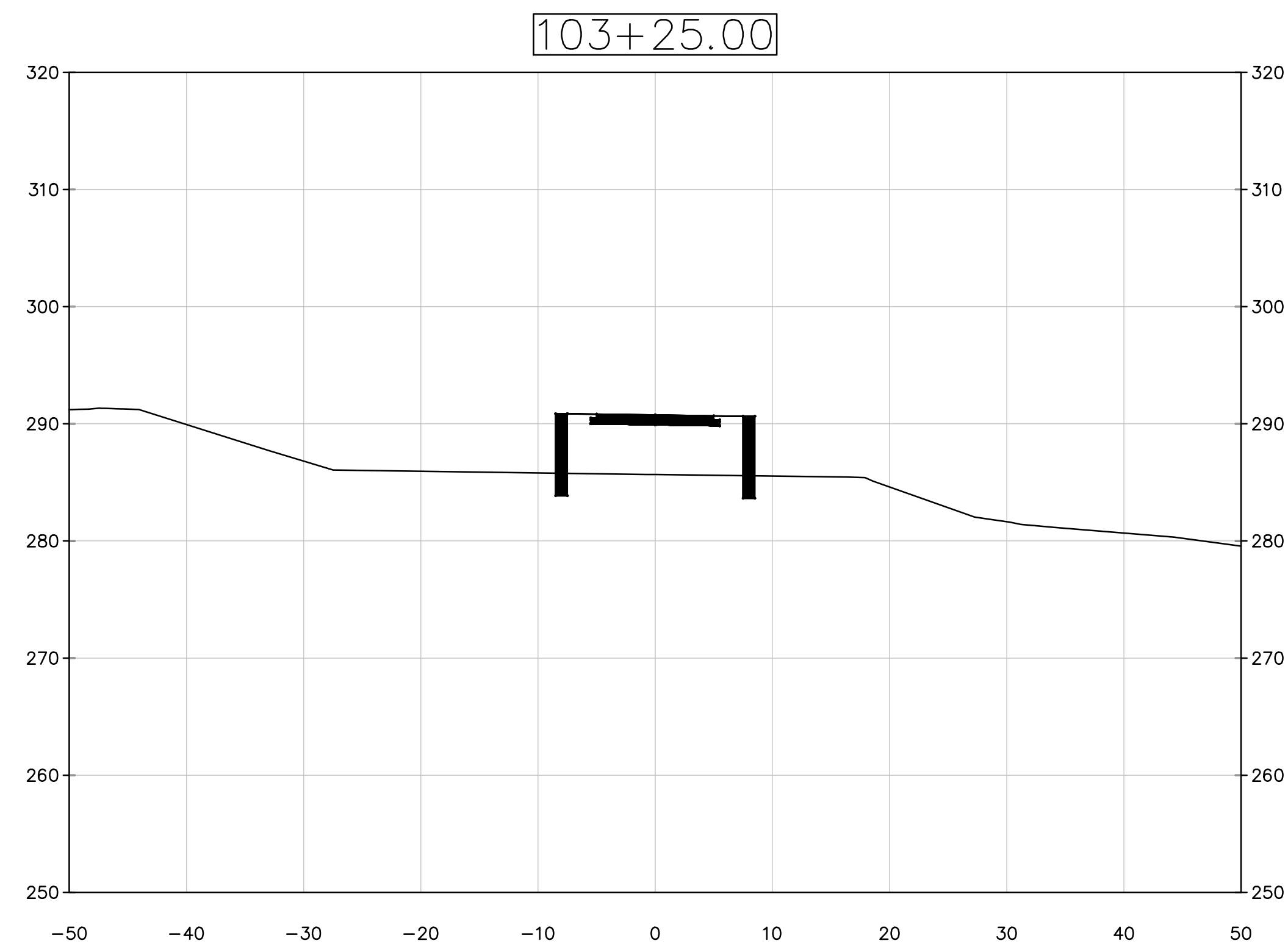
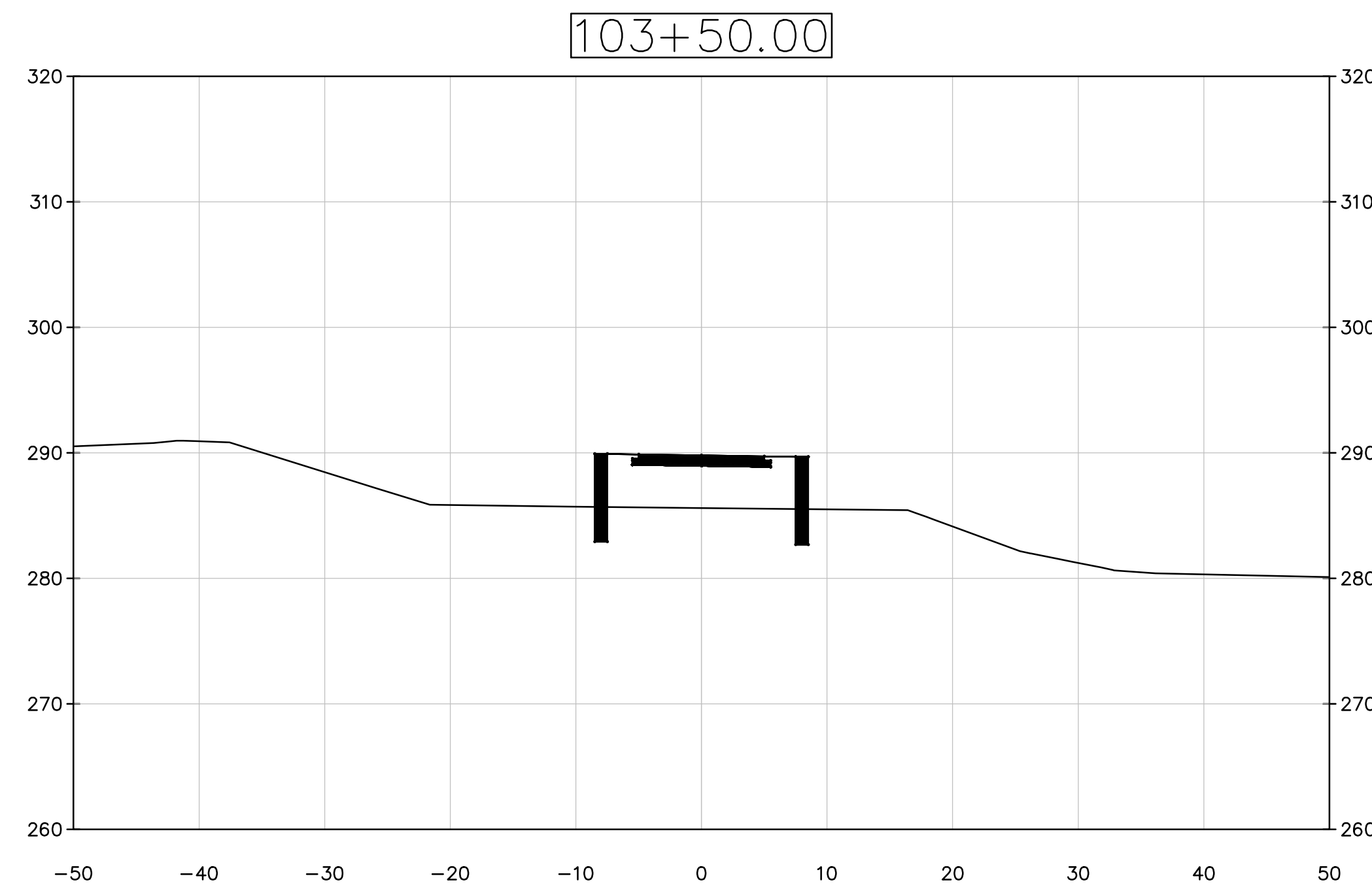
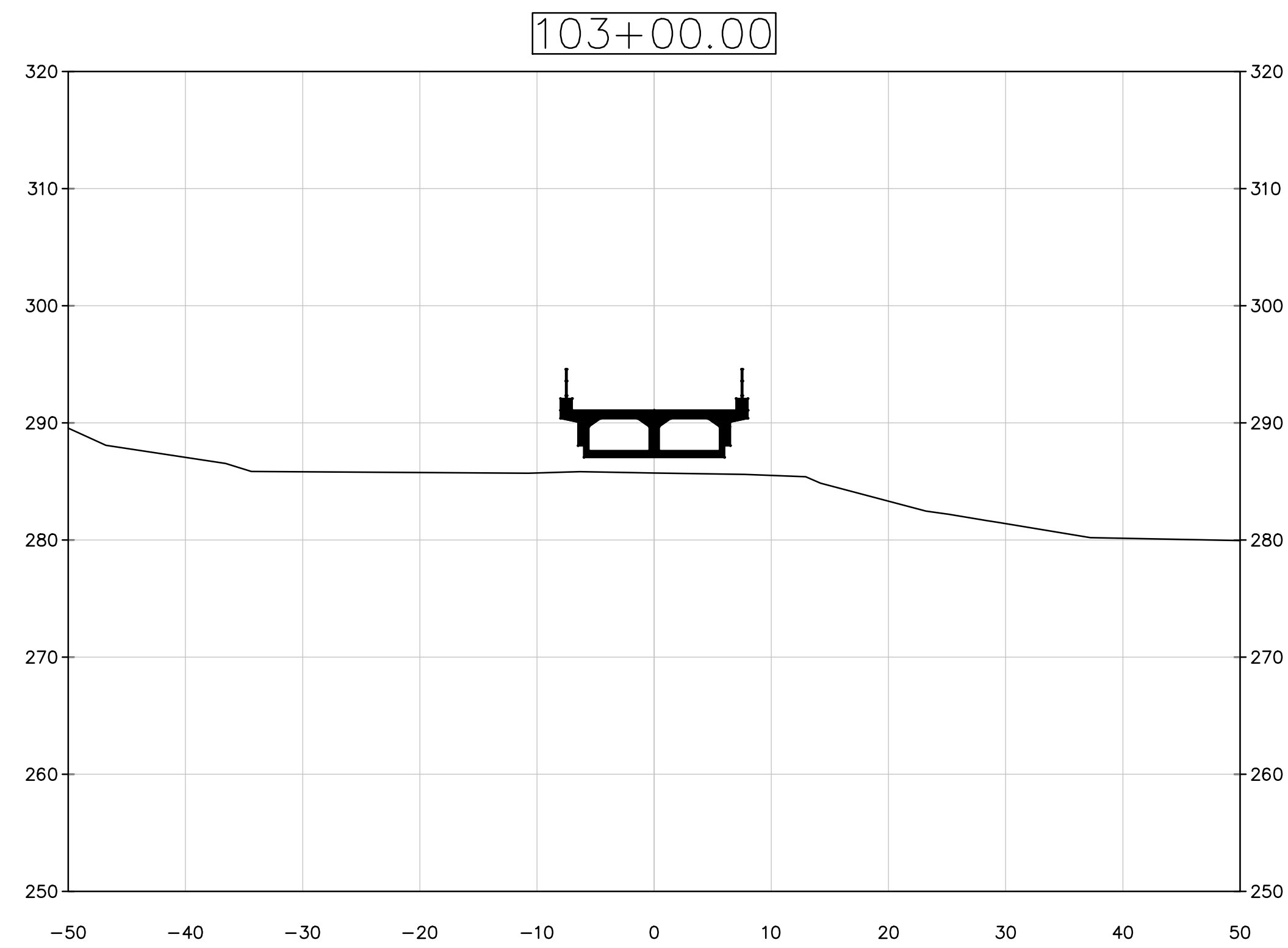
THESE PLANS ARE UNFINISHED AND UNAPPROVED AND ARE NOT TO BE USED FOR ANY TYPE OF CONSTRUCTION OR THE ACQUISITION OF RIGHT OF WAY.

SCALE 0 10' 20'	PROJECT U000-151-226	SHEET NO. X-3
--------------------	-------------------------	------------------

PROJECT MANAGER CHRISTINA ALEXANDER (703) 273 - 3067
 SURVEYED BY, DATE CITY OF FAIRFAX, APRIL 2018
 DESIGN BY JMT (703) 464-7369
 SUBSURFACE UTILITY BY, DATE CITY OF FAIRFAX, APRIL 2018

REVISED	STATE	ROUTE	STATE PROJECT	SHEET NO.
	VA.	237	U000-151-226	

DESIGN FEATURES RELATING TO CONSTRUCTION OR TO REGULATION AND CONTROL OF TRAFFIC MAY BE SUBJECT TO CHANGE AS DEEMED NECESSARY BY THE DEPARTMENT



13921 PARK CENTER ROAD, SUITE 140 | HERNDON, VA 20171
 P: (703) 464-7369 | F: (703) 464-7390 | www.jmt.com

PRELIMINARY PLANS


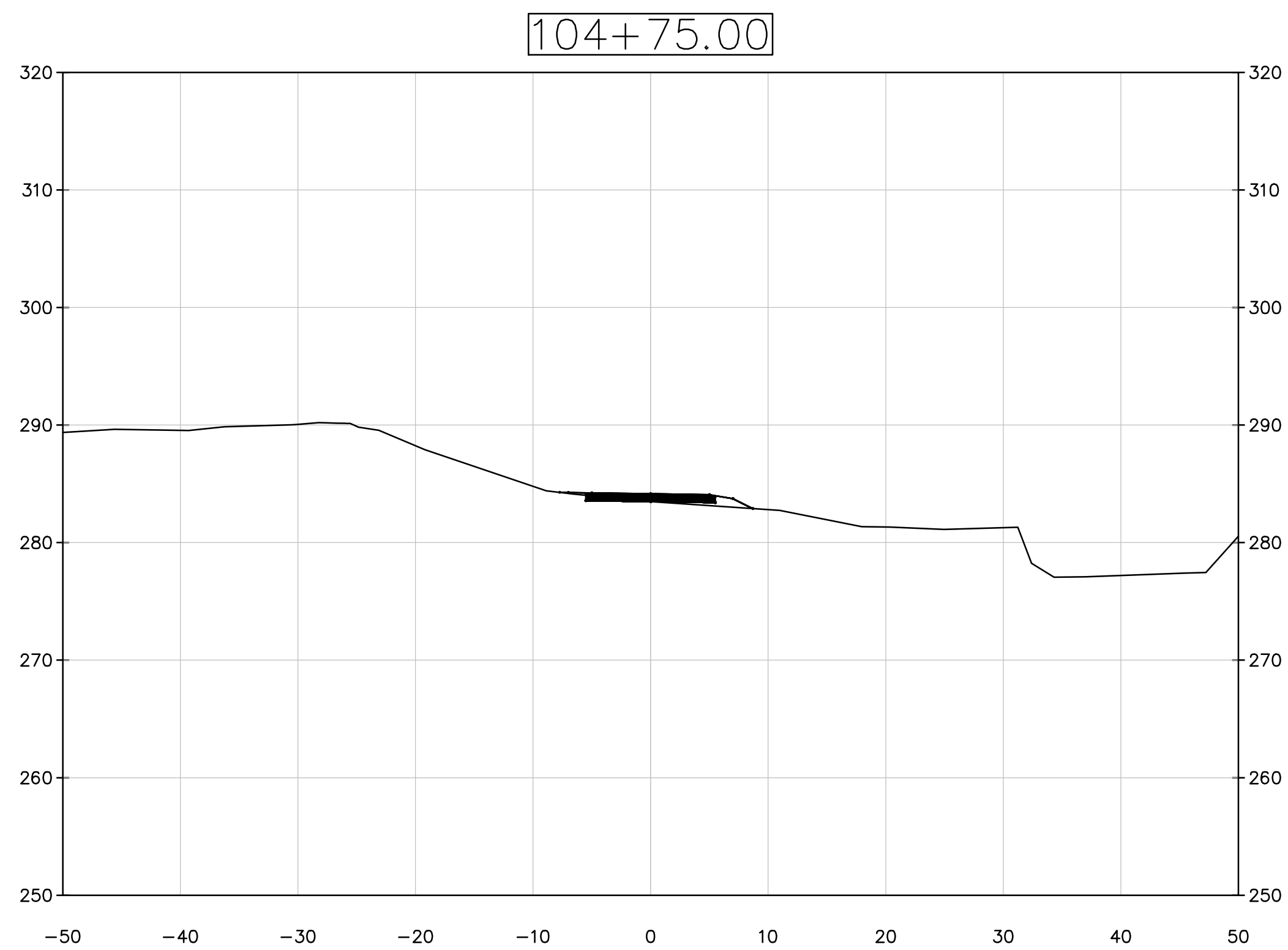
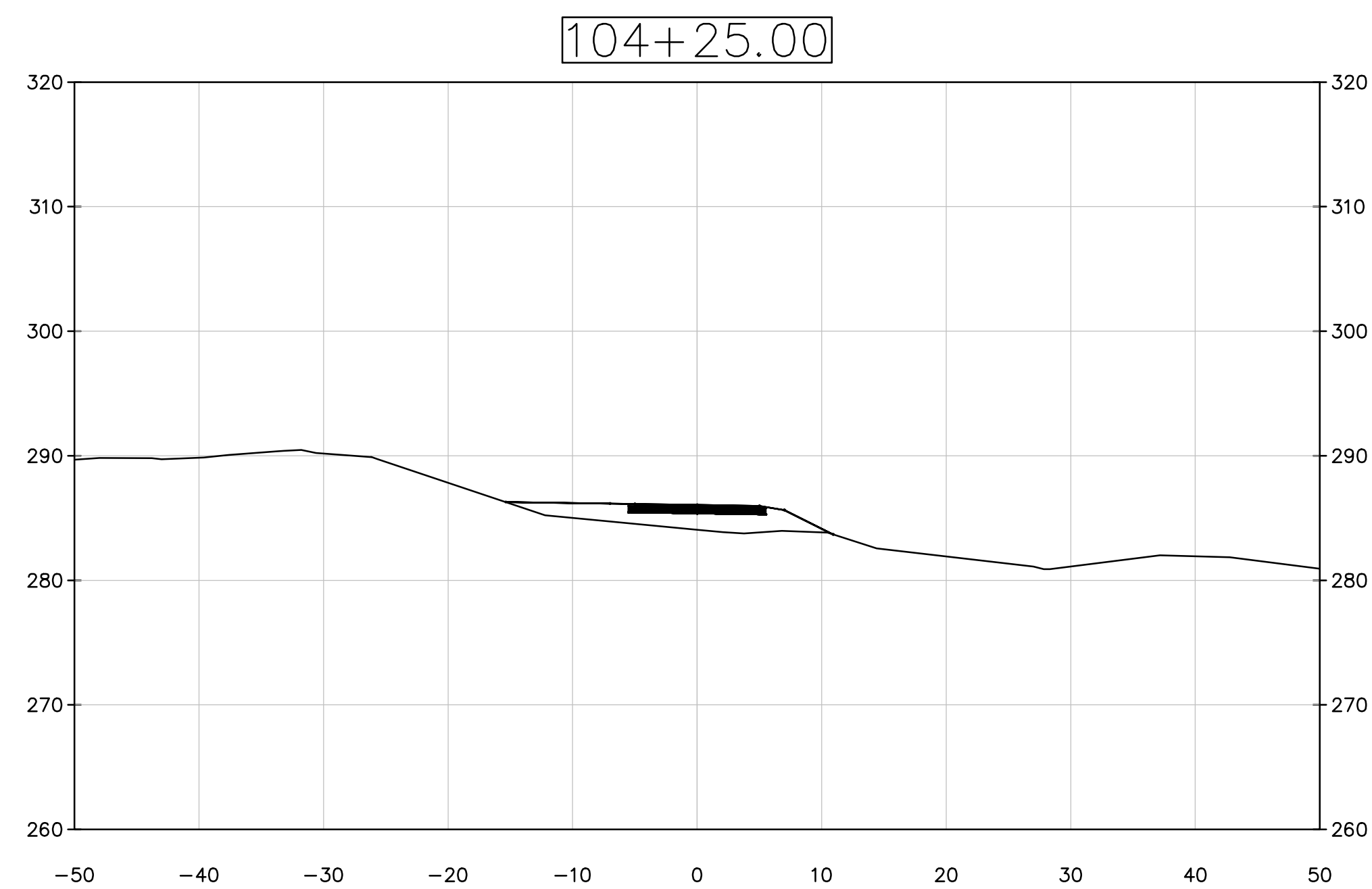
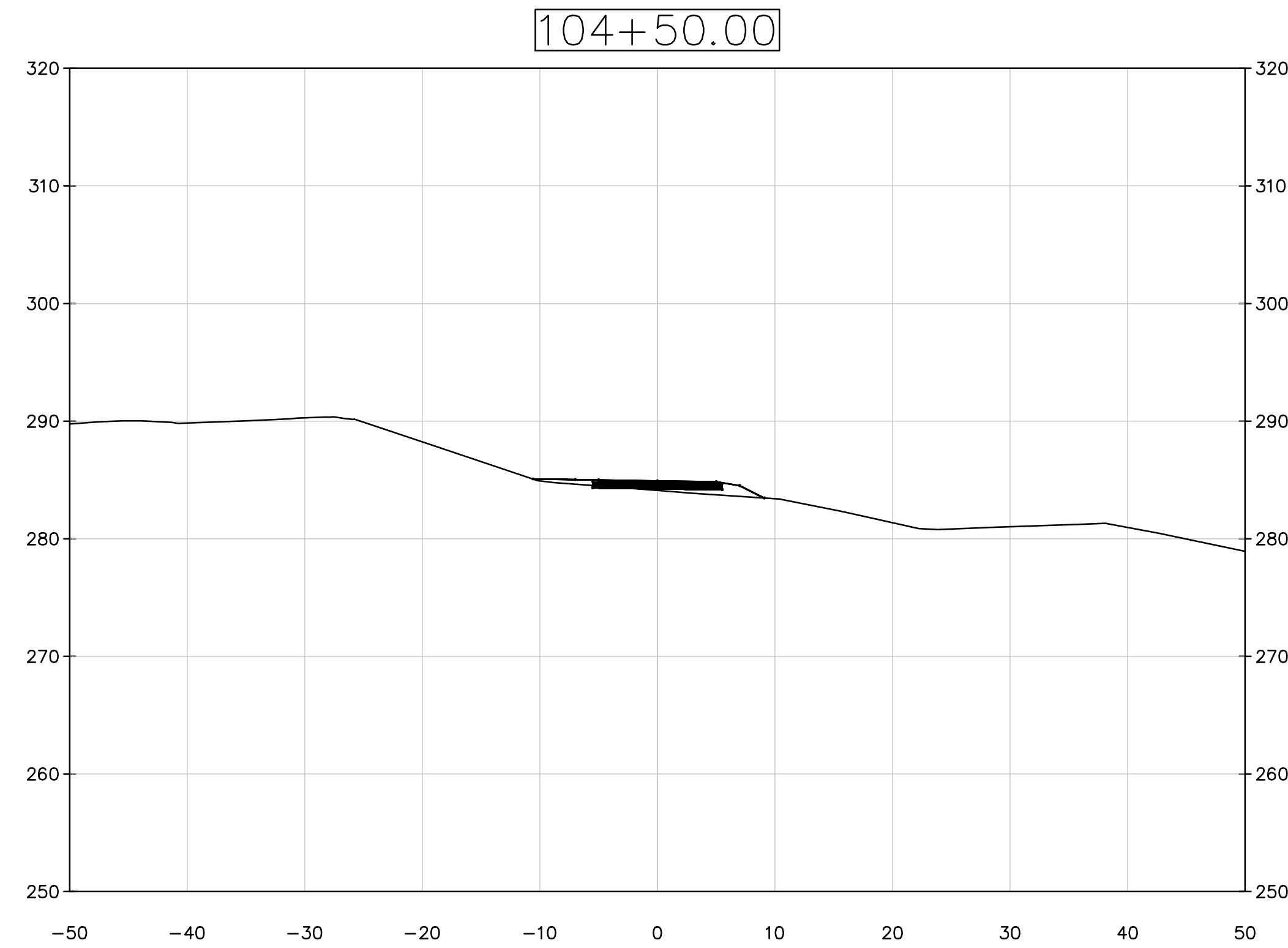
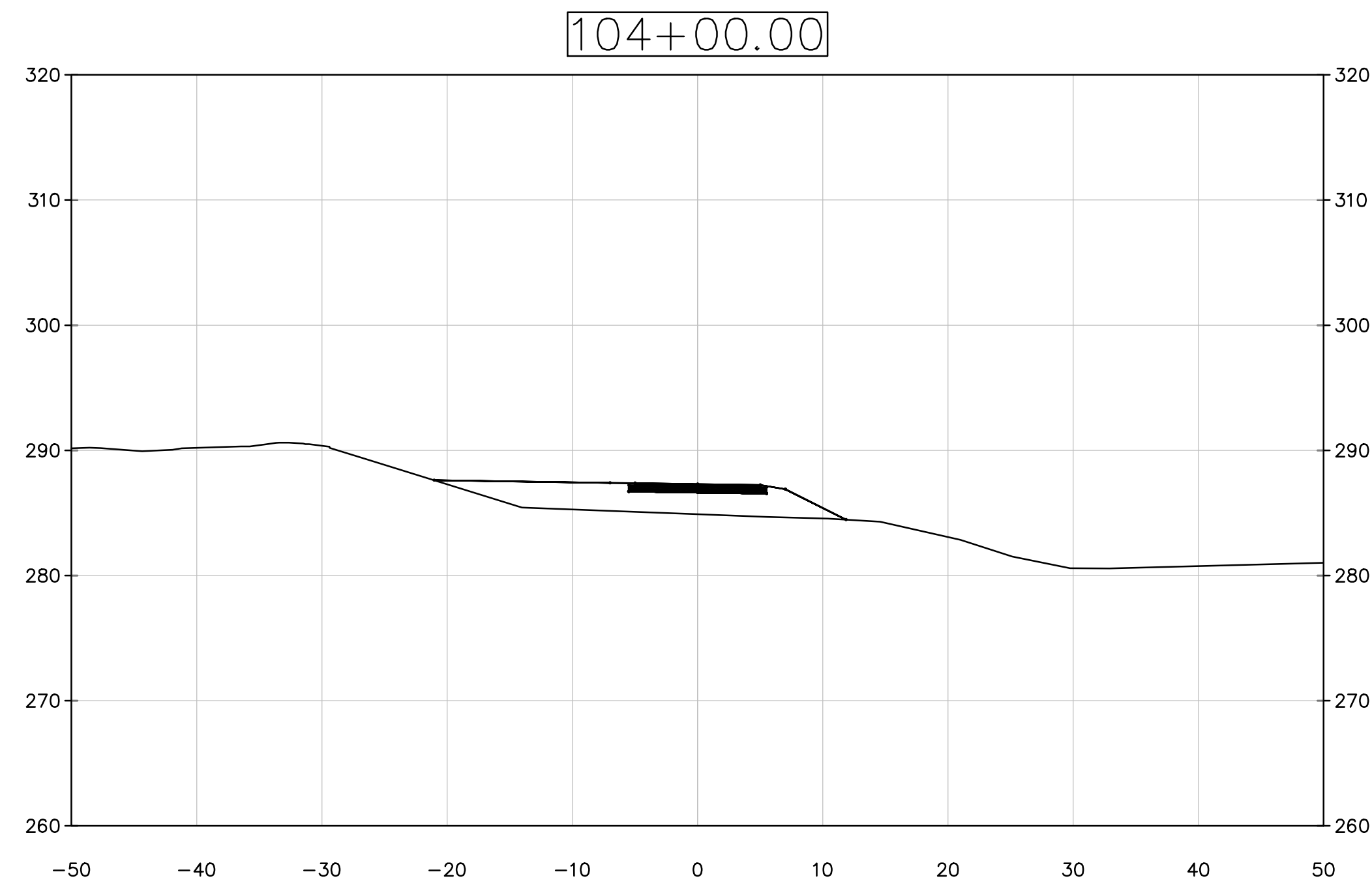
THESE PLANS ARE UNFINISHED AND UNAPPROVED AND ARE NOT TO BE USED FOR ANY TYPE OF CONSTRUCTION OR THE ACQUISITION OF RIGHT OF WAY.

SCALE 0 10' 20'	PROJECT U000-151-226	SHEET NO. X-4
--------------------	-------------------------	------------------

PROJECT MANAGER CHRISTINA ALEXANDER (703) 273 - 3067
 SURVEYED BY, DATE CITY OF FAIRFAX, APRIL 2018
 DESIGN BY JMT (703) 464-7369
 SUBSURFACE UTILITY BY, DATE CITY OF FAIRFAX, APRIL 2018

REVISED	STATE	STATE		SHEET NO.
	ROUTE	PROJECT		
	VA.	237	U000-151-226	X-5

DESIGN FEATURES RELATING TO CONSTRUCTION OR TO REGULATION AND CONTROL OF TRAFFIC MAY BE SUBJECT TO CHANGE AS DEEMED NECESSARY BY THE DEPARTMENT



13921 PARK CENTER ROAD, SUITE 140 | HERNDON, VA 20171
 P: (703) 464-7369 | F: (703) 464-7390 | www.jmt.com

PRELIMINARY PLANS


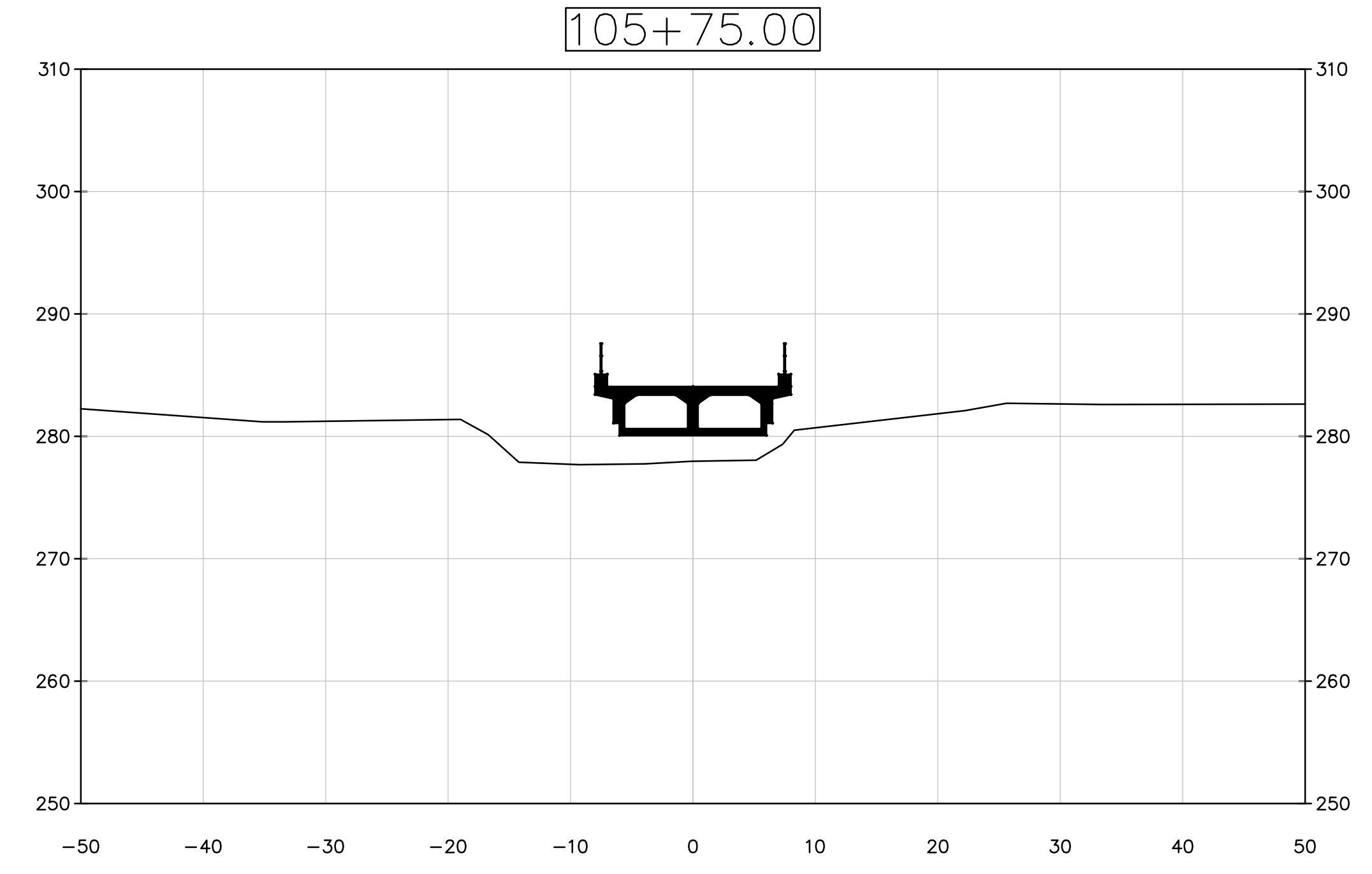
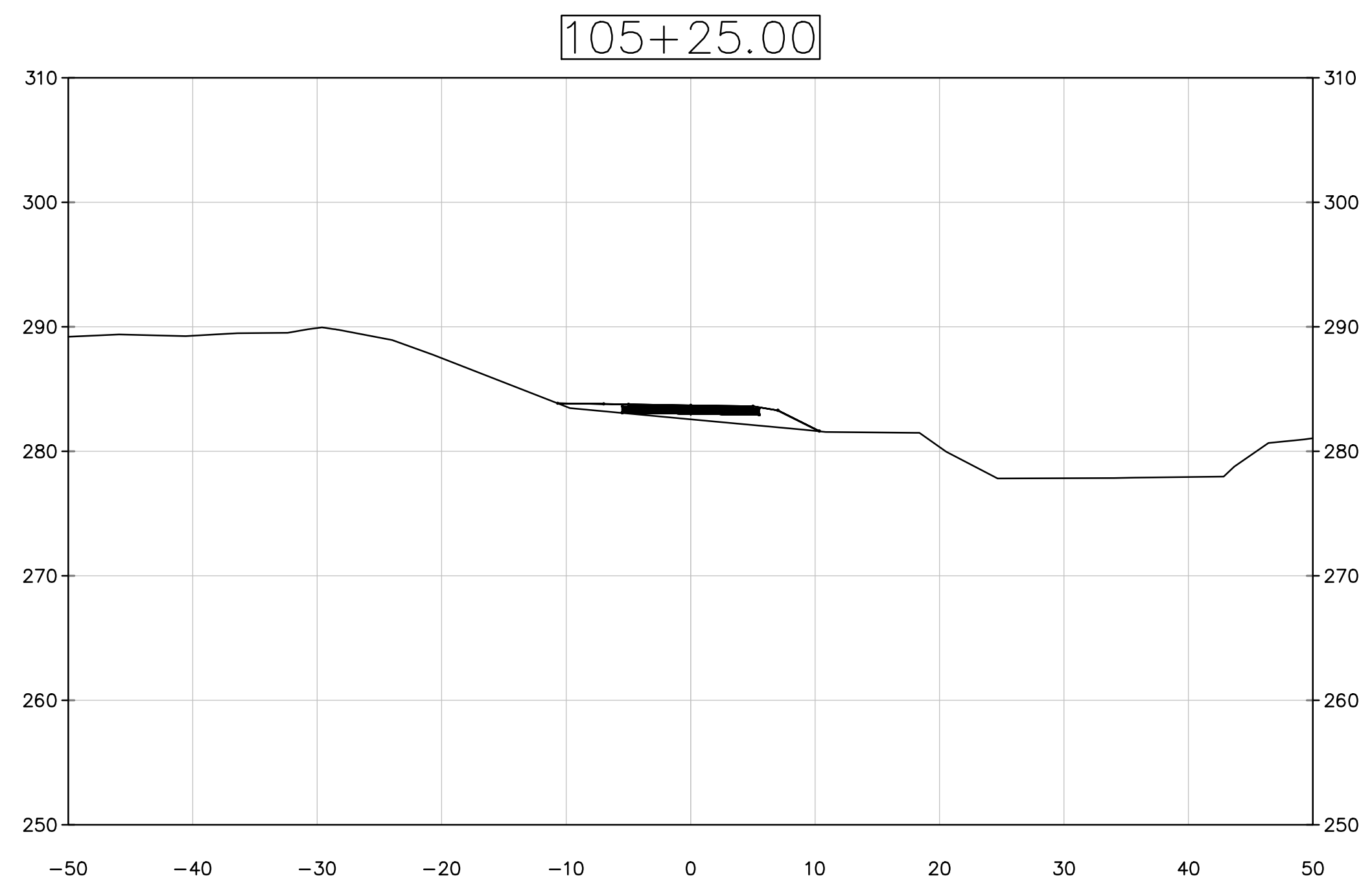
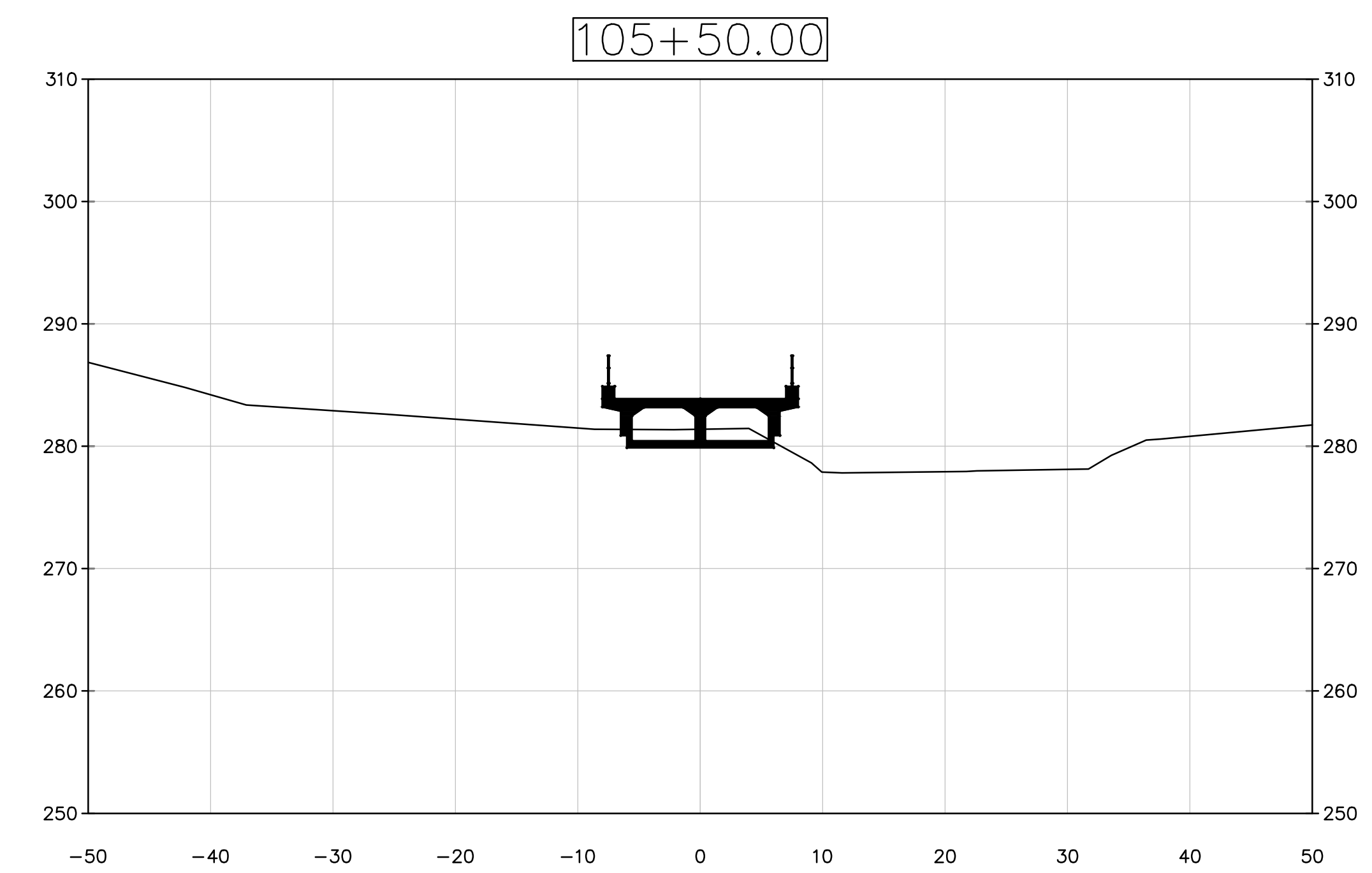
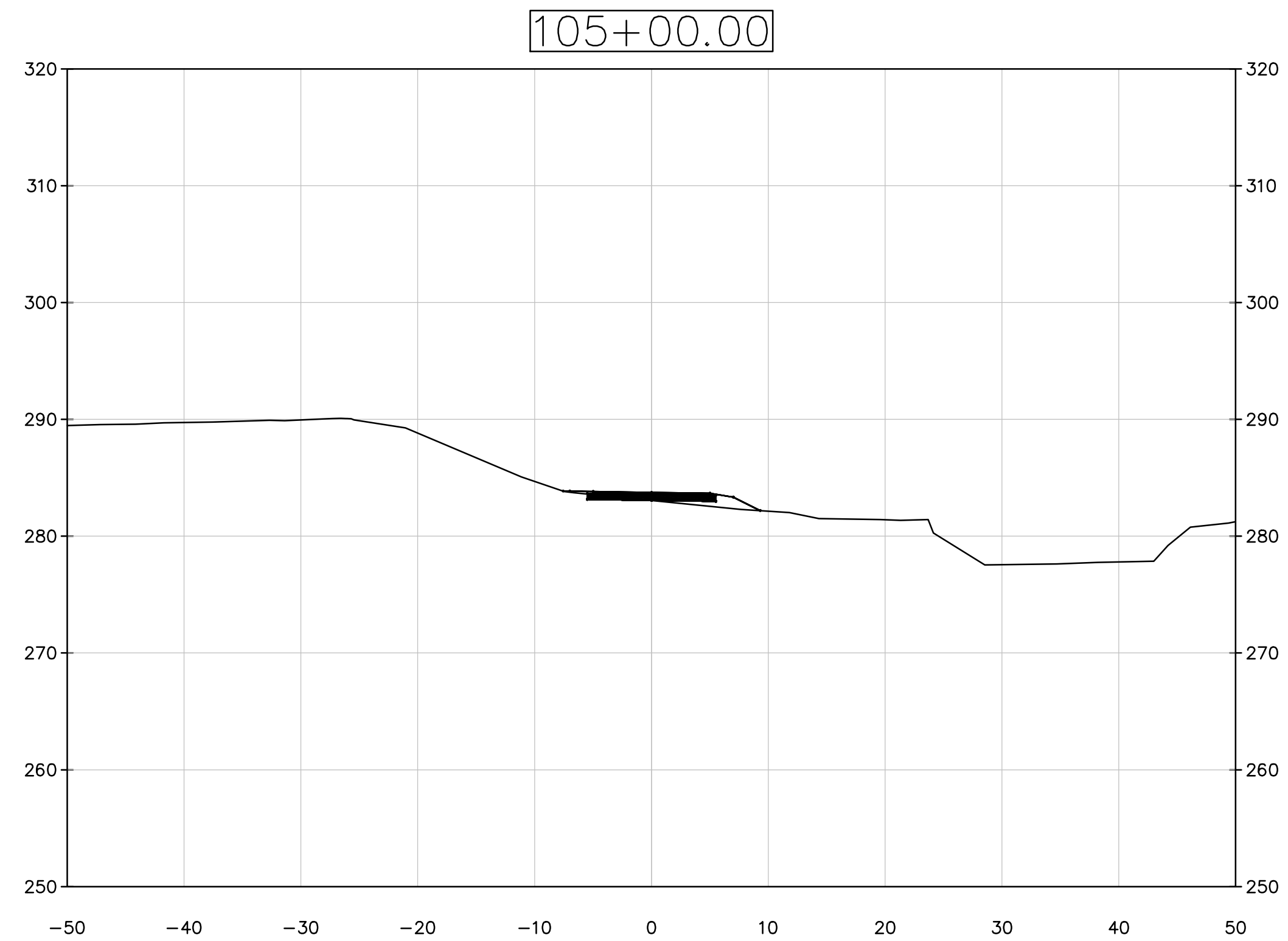
THESE PLANS ARE UNFINISHED AND UNAPPROVED AND ARE NOT TO BE USED FOR ANY TYPE OF CONSTRUCTION OR THE ACQUISITION OF RIGHT OF WAY.

SCALE 0 10' 20'	PROJECT U000-151-226	SHEET NO. X-5
--------------------	-------------------------	------------------

PROJECT MANAGER CHRISTINA ALEXANDER (703) 273 - 3067
 SURVEYED BY, DATE CITY OF FAIRFAX, APRIL 2018
 DESIGN BY JMT (703) 464-7369
 SUBSURFACE UTILITY BY, DATE CITY OF FAIRFAX, APRIL 2018

REVISED	STATE	ROUTE	STATE PROJECT	SHEET NO.
	VA.	237	U000-151-226	

DESIGN FEATURES RELATING TO CONSTRUCTION OR TO REGULATION AND CONTROL OF TRAFFIC MAY BE SUBJECT TO CHANGE AS DEEMED NECESSARY BY THE DEPARTMENT



13921 PARK CENTER ROAD, SUITE 140 | HERNDON, VA 20171
 P: (703) 464-7369 | F: (703) 464-7390 | www.jmt.com

PRELIMINARY PLANS


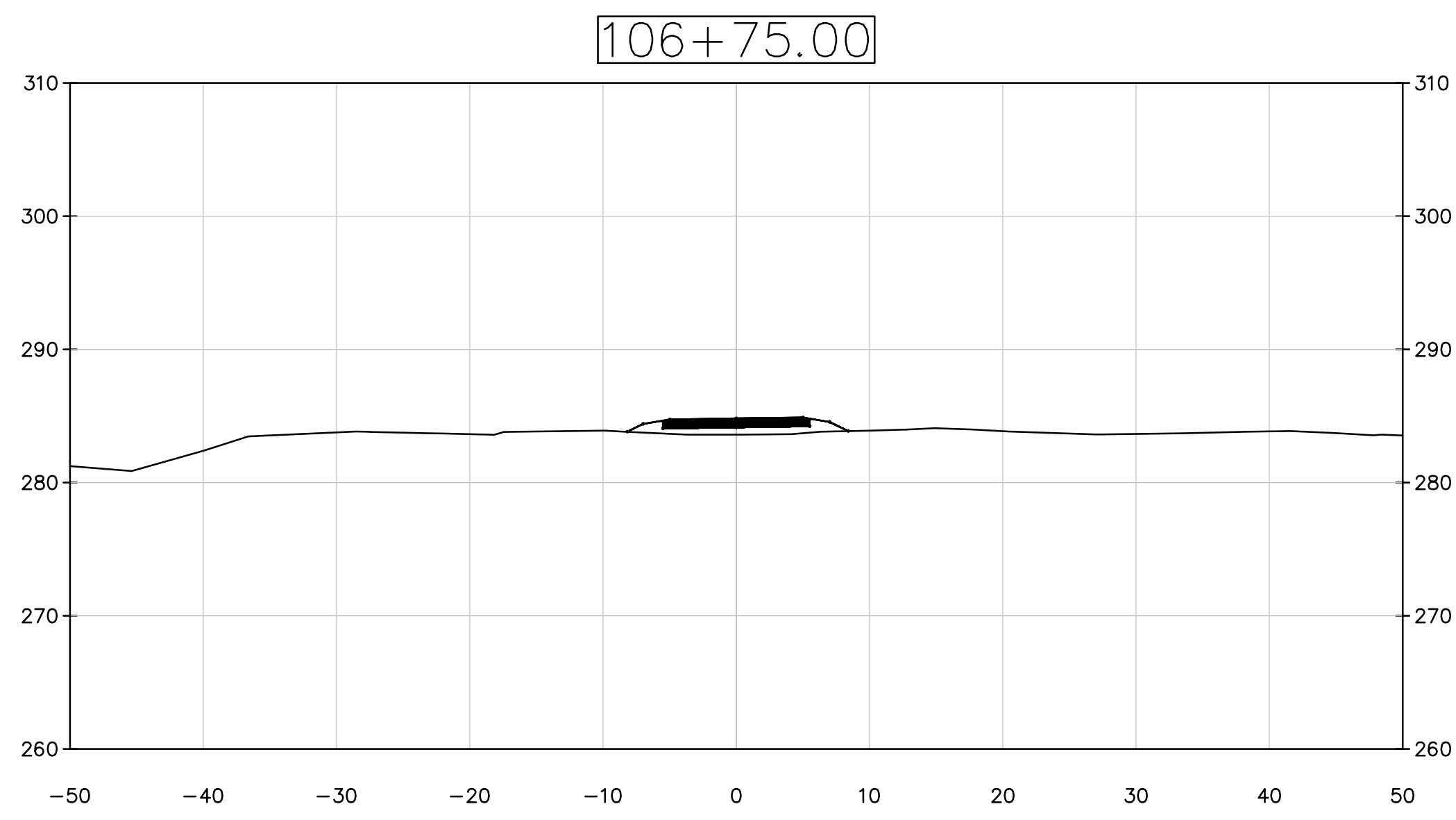
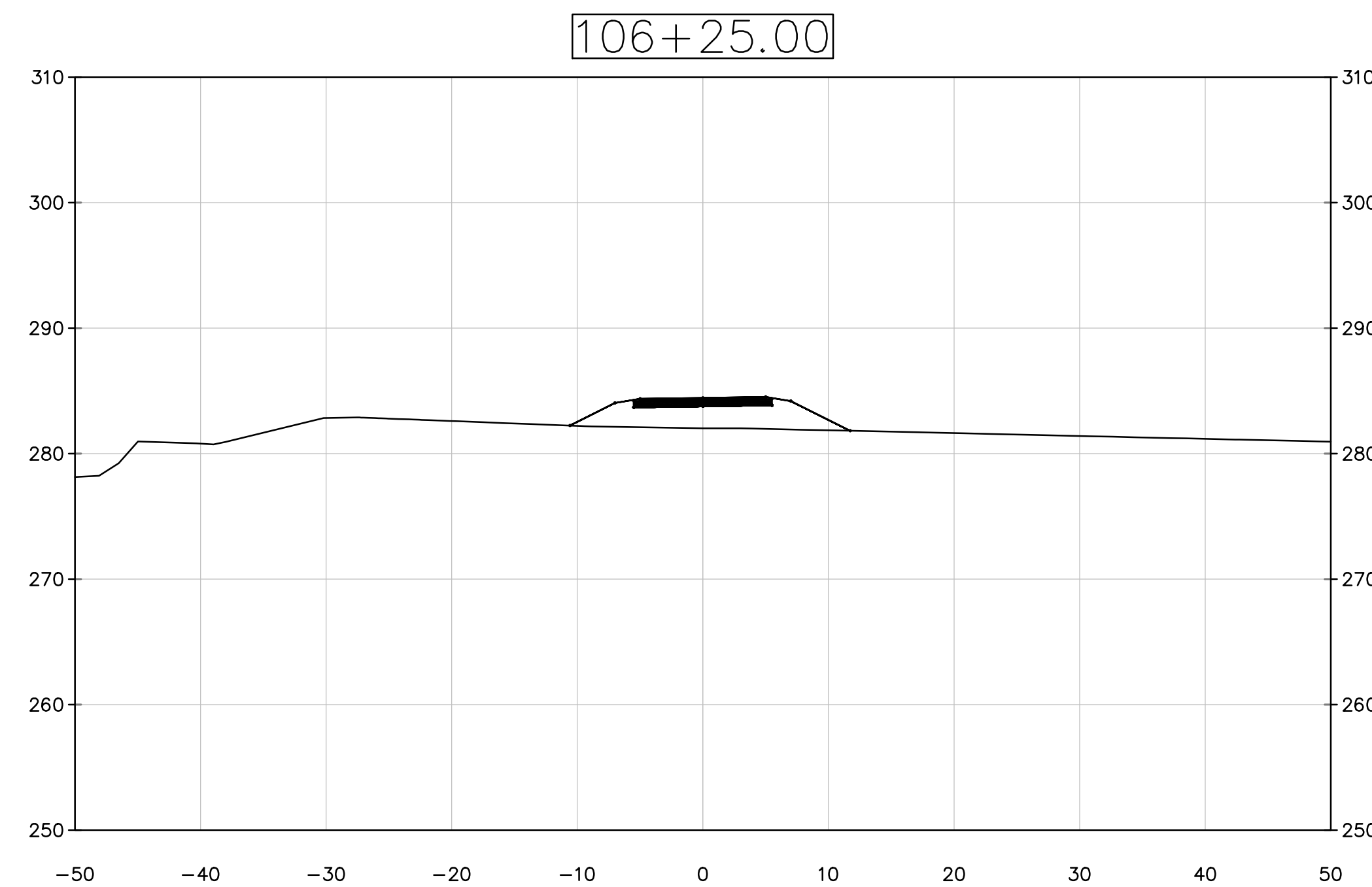
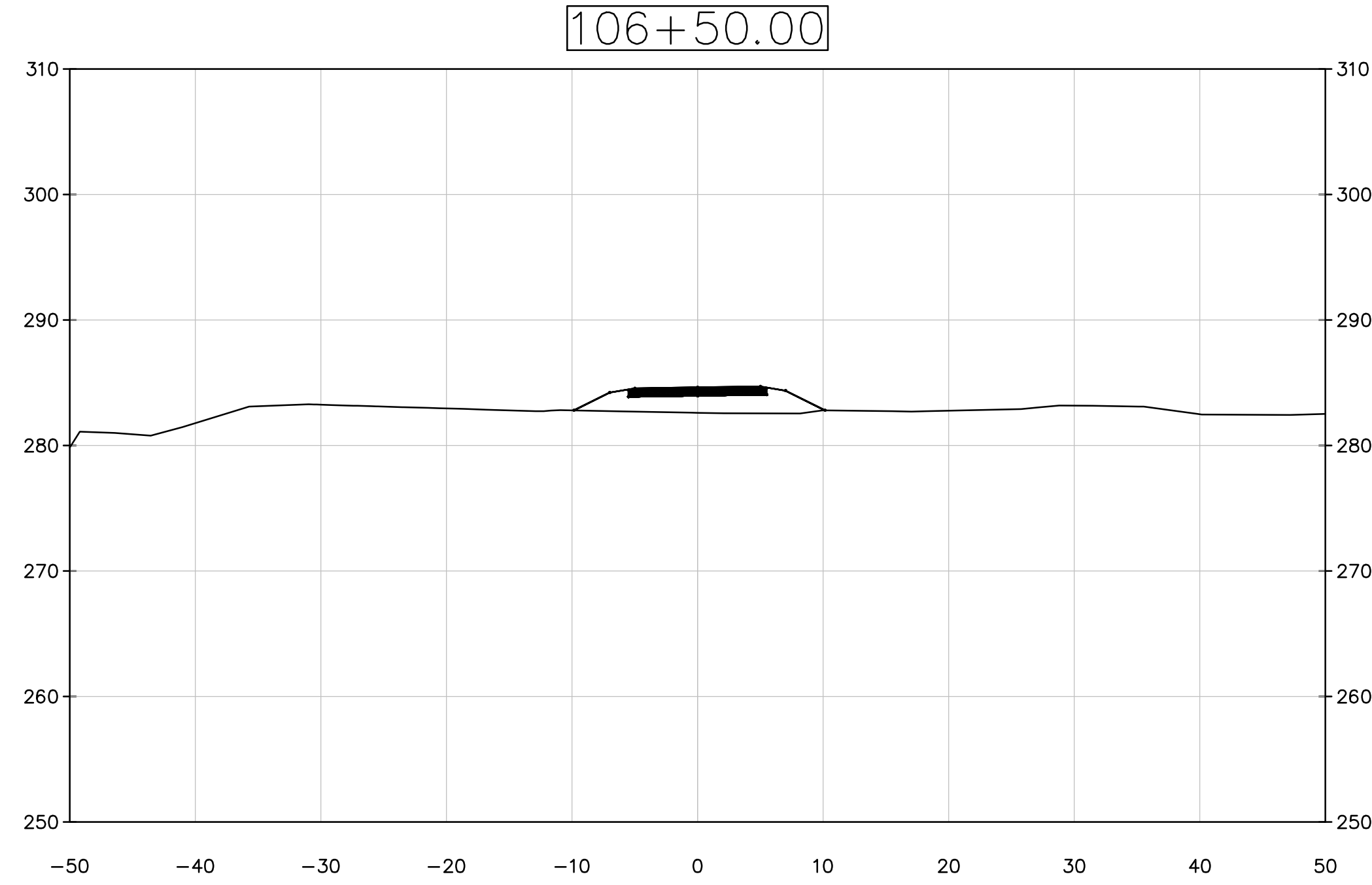
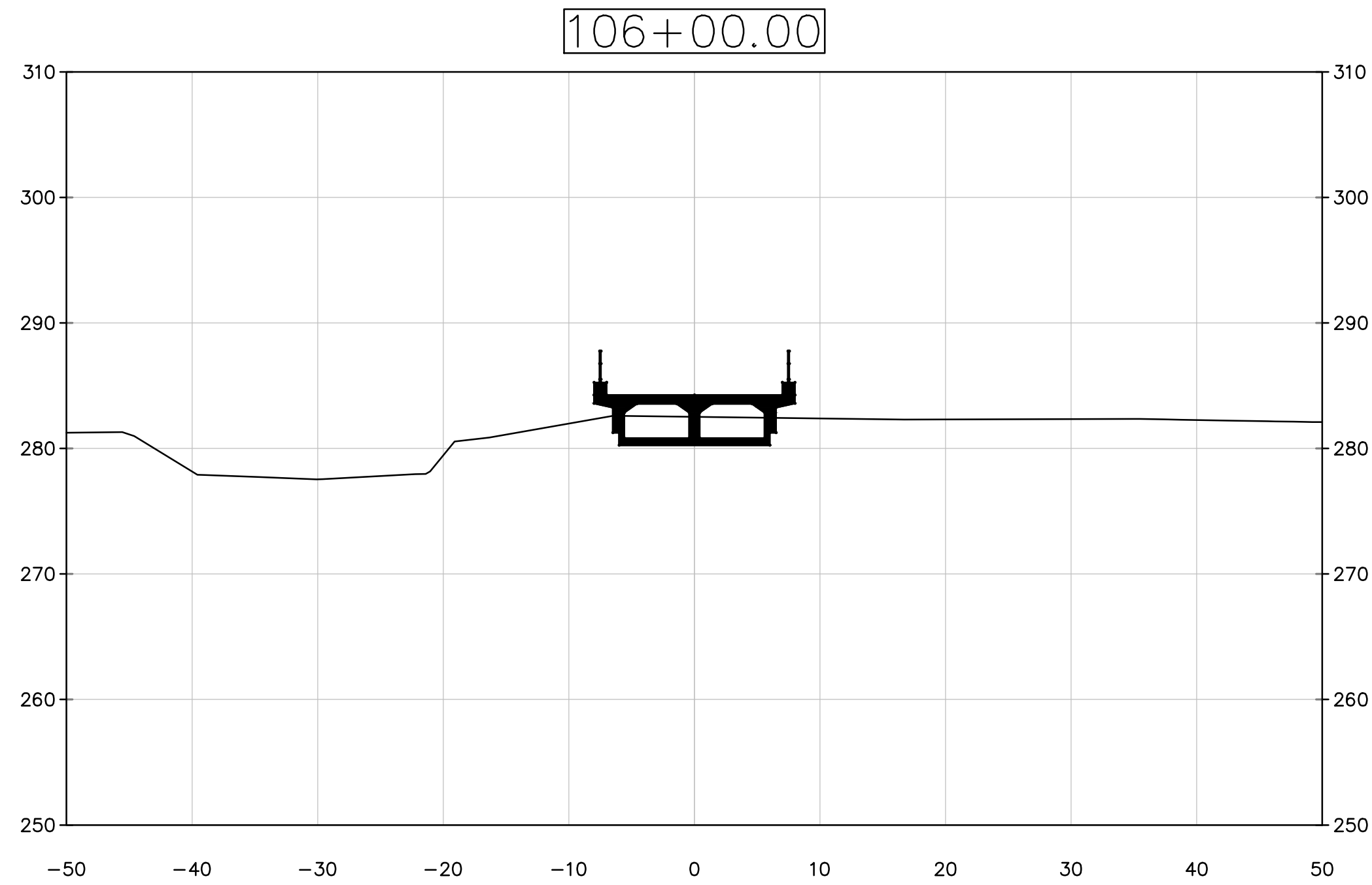
THESE PLANS ARE UNFINISHED AND UNAPPROVED AND ARE NOT TO BE USED FOR ANY TYPE OF CONSTRUCTION OR THE ACQUISITION OF RIGHT OF WAY.

SCALE 0 10' 20'	PROJECT U000-151-226	SHEET NO. X-6
--------------------	-------------------------	------------------

PROJECT MANAGER CHRISTINA ALEXANDER (703) 273 - 3067
 SURVEYED BY, DATE CITY OF FAIRFAX, APRIL 2018
 DESIGN BY JMT (703) 464-7369
 SUBSURFACE UTILITY BY, DATE CITY OF FAIRFAX, APRIL 2018

REVISED	STATE	STATE		SHEET NO.
	ROUTE	PROJECT		
	VA.	237	U000-151-226	X-7

DESIGN FEATURES RELATING TO CONSTRUCTION OR TO REGULATION AND CONTROL OF TRAFFIC MAY BE SUBJECT TO CHANGE AS DEEMED NECESSARY BY THE DEPARTMENT



13921 PARK CENTER ROAD, SUITE 140 | HERNDON, VA 20171
 P: (703) 464-7369 | F: (703) 464-7390 | www.jmt.com

PRELIMINARY PLANS


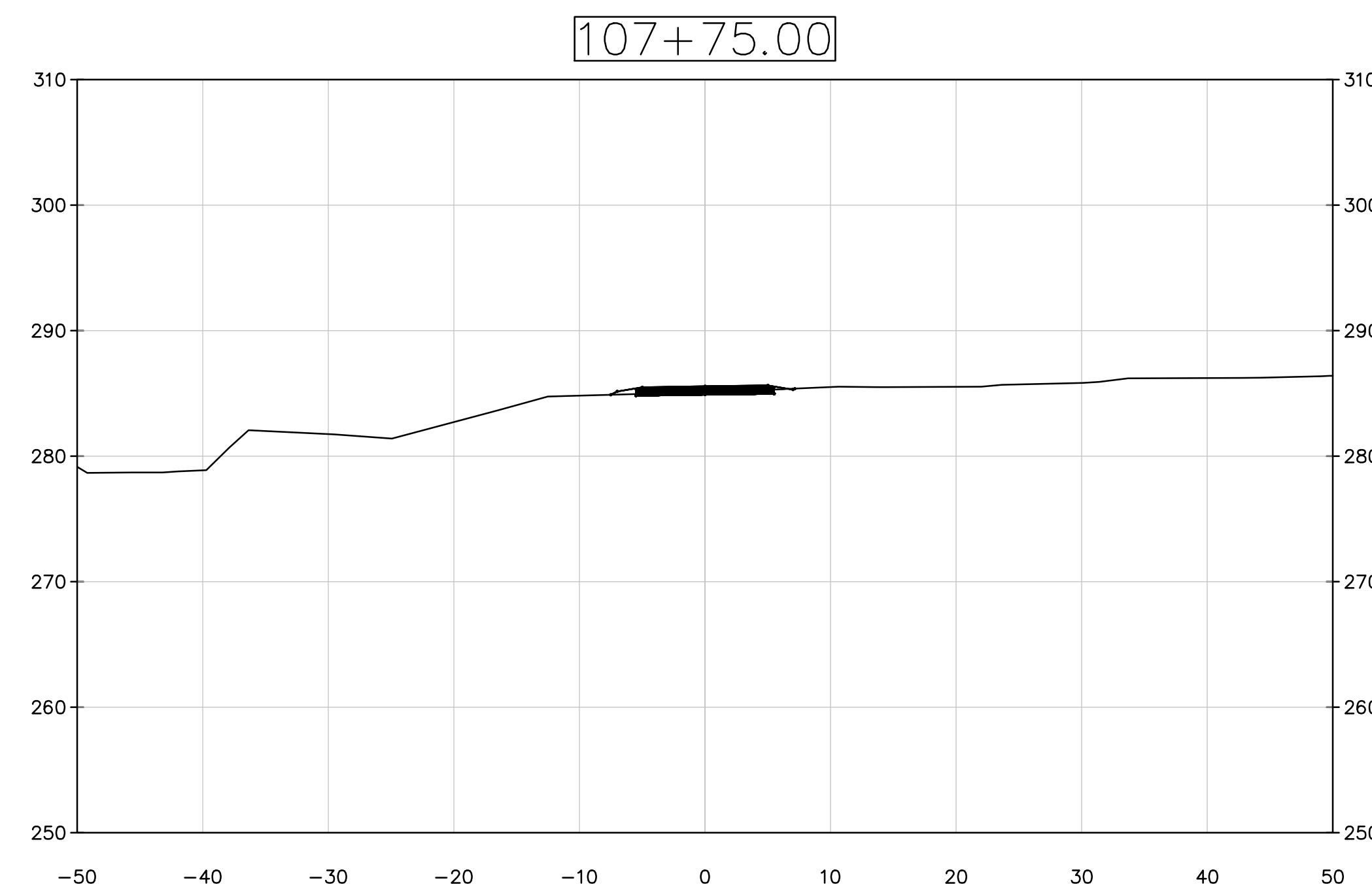
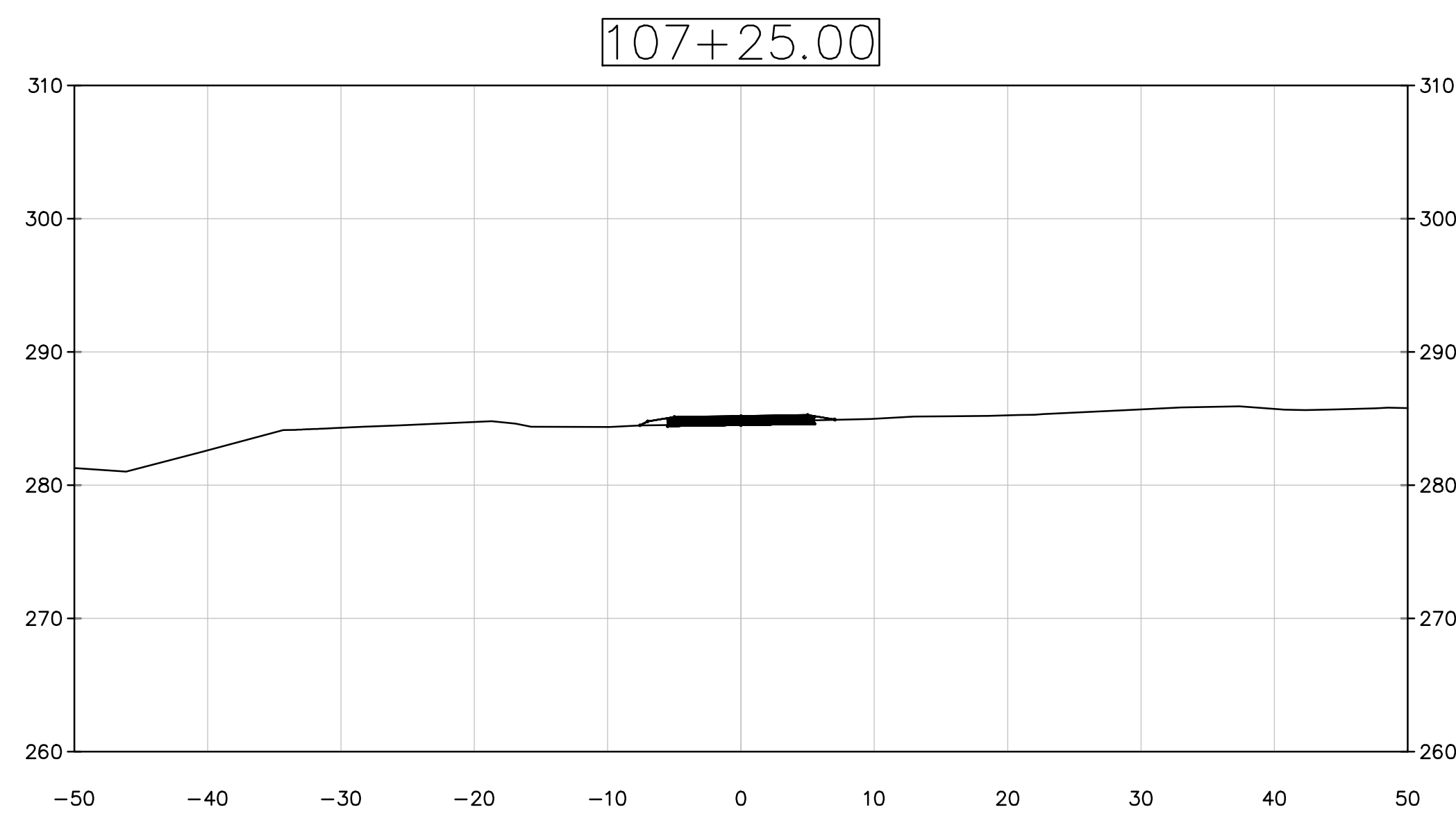
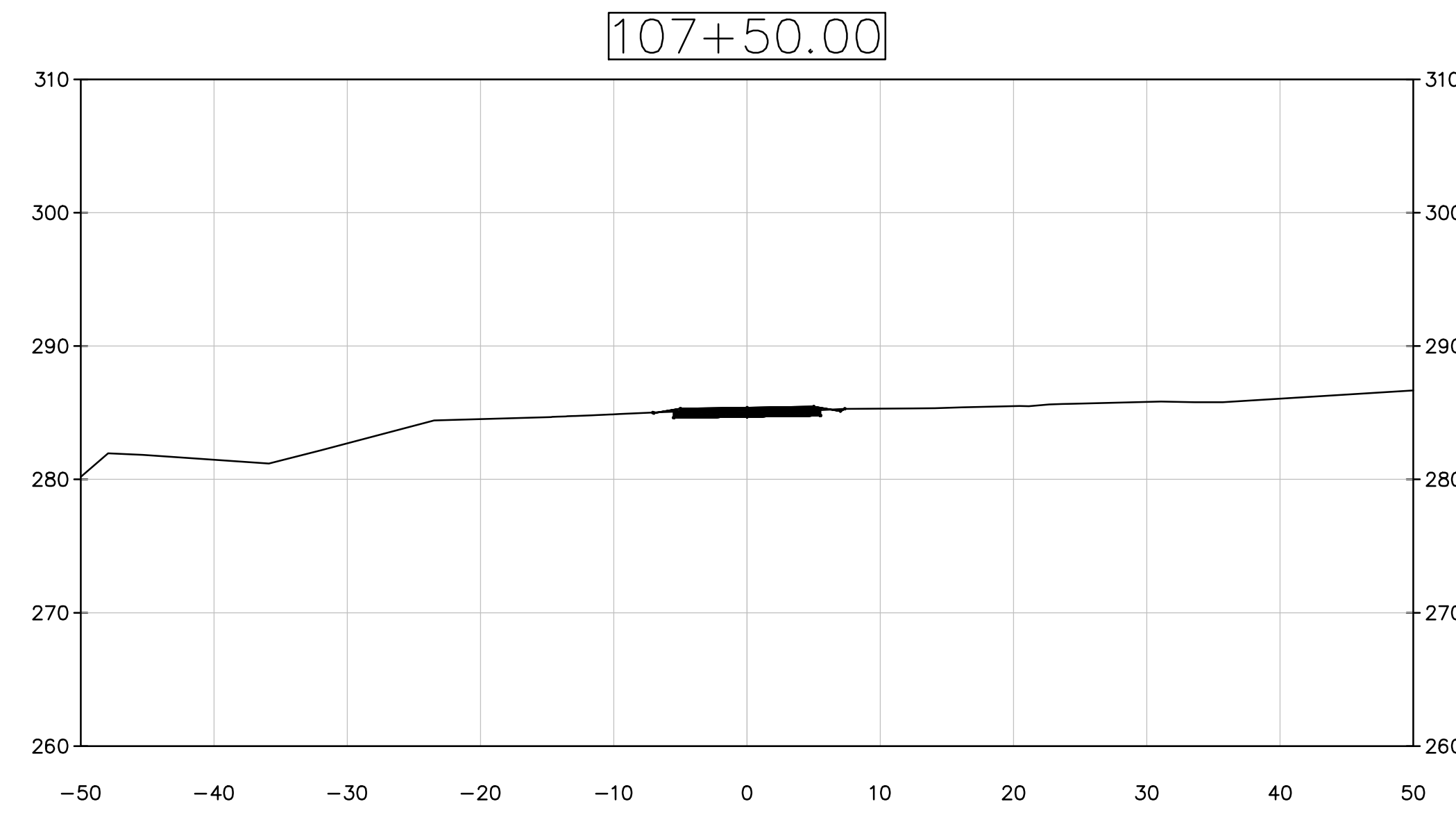
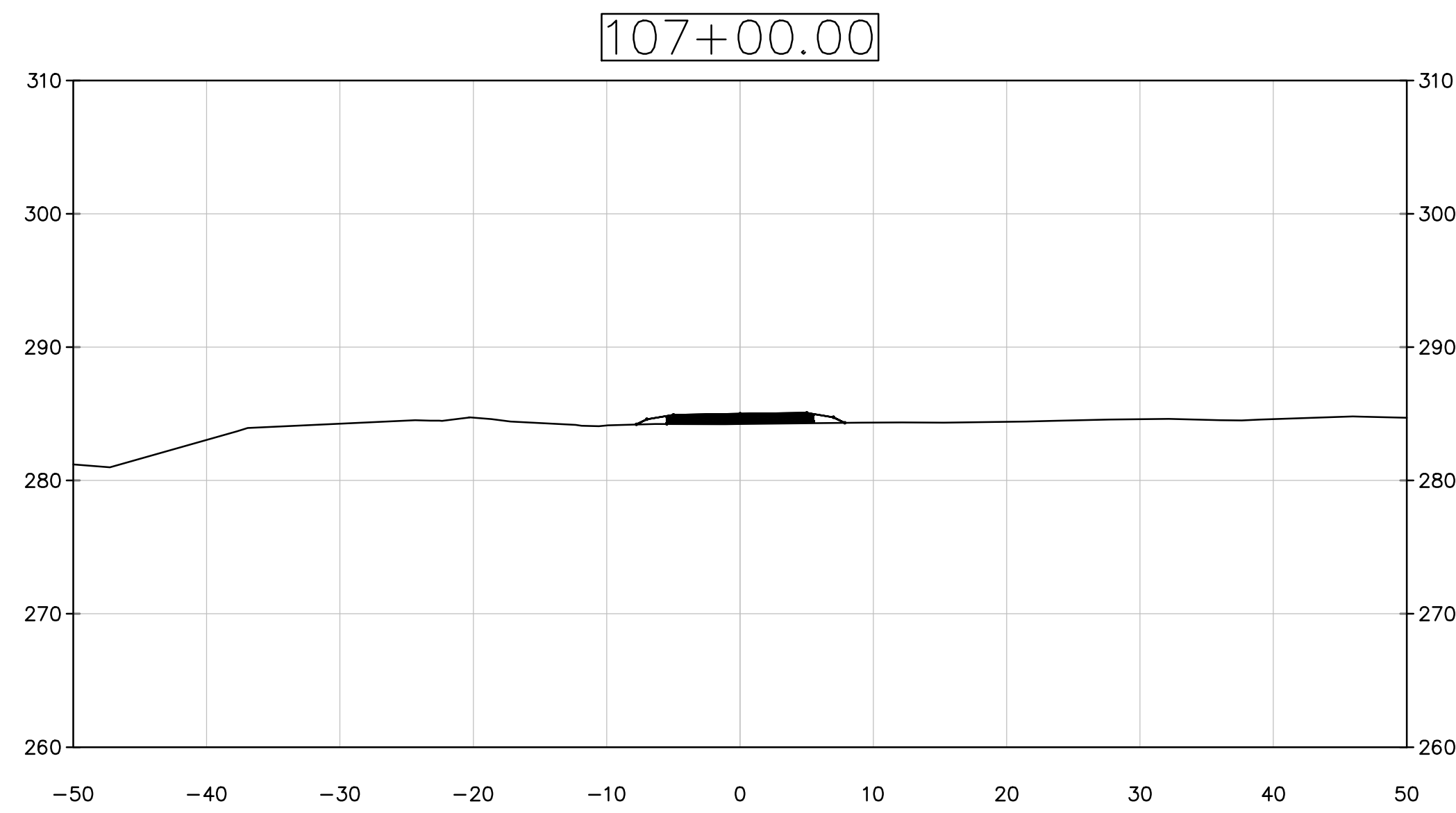
THESE PLANS ARE UNFINISHED AND UNAPPROVED AND ARE NOT TO BE USED FOR ANY TYPE OF CONSTRUCTION OR THE ACQUISITION OF RIGHT OF WAY.

SCALE	PROJECT	SHEET NO.
0 10' 20'	U000-151-226	X-7

PROJECT MANAGER CHRISTINA ALEXANDER (703) 273 - 3067
 SURVEYED BY, DATE CITY OF FAIRFAX, APRIL 2018
 DESIGN BY JMT (703) 464-7369
 SUBSURFACE UTILITY BY, DATE CITY OF FAIRFAX, APRIL 2018

REVISED	STATE	ROUTE	STATE PROJECT	SHEET NO.
	VA.	237	U000-151-226	X-8

DESIGN FEATURES RELATING TO CONSTRUCTION OR TO REGULATION AND CONTROL OF TRAFFIC MAY BE SUBJECT TO CHANGE AS DEEMED NECESSARY BY THE DEPARTMENT



13921 PARK CENTER ROAD, SUITE 140 | HERNDON, VA 20171
 P: (703) 464-7369 | F: (703) 464-7390 | www.jmt.com

PRELIMINARY PLANS


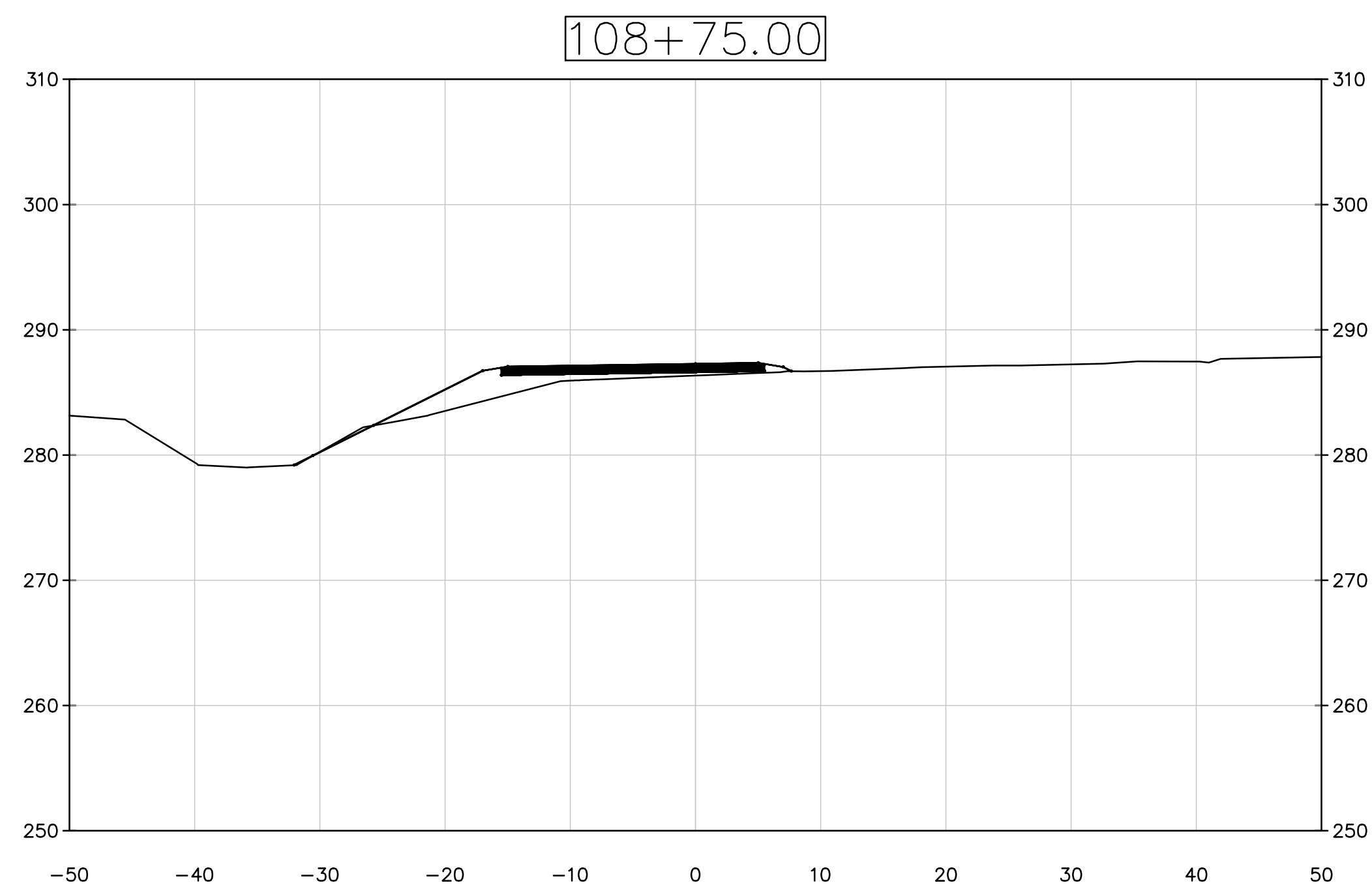
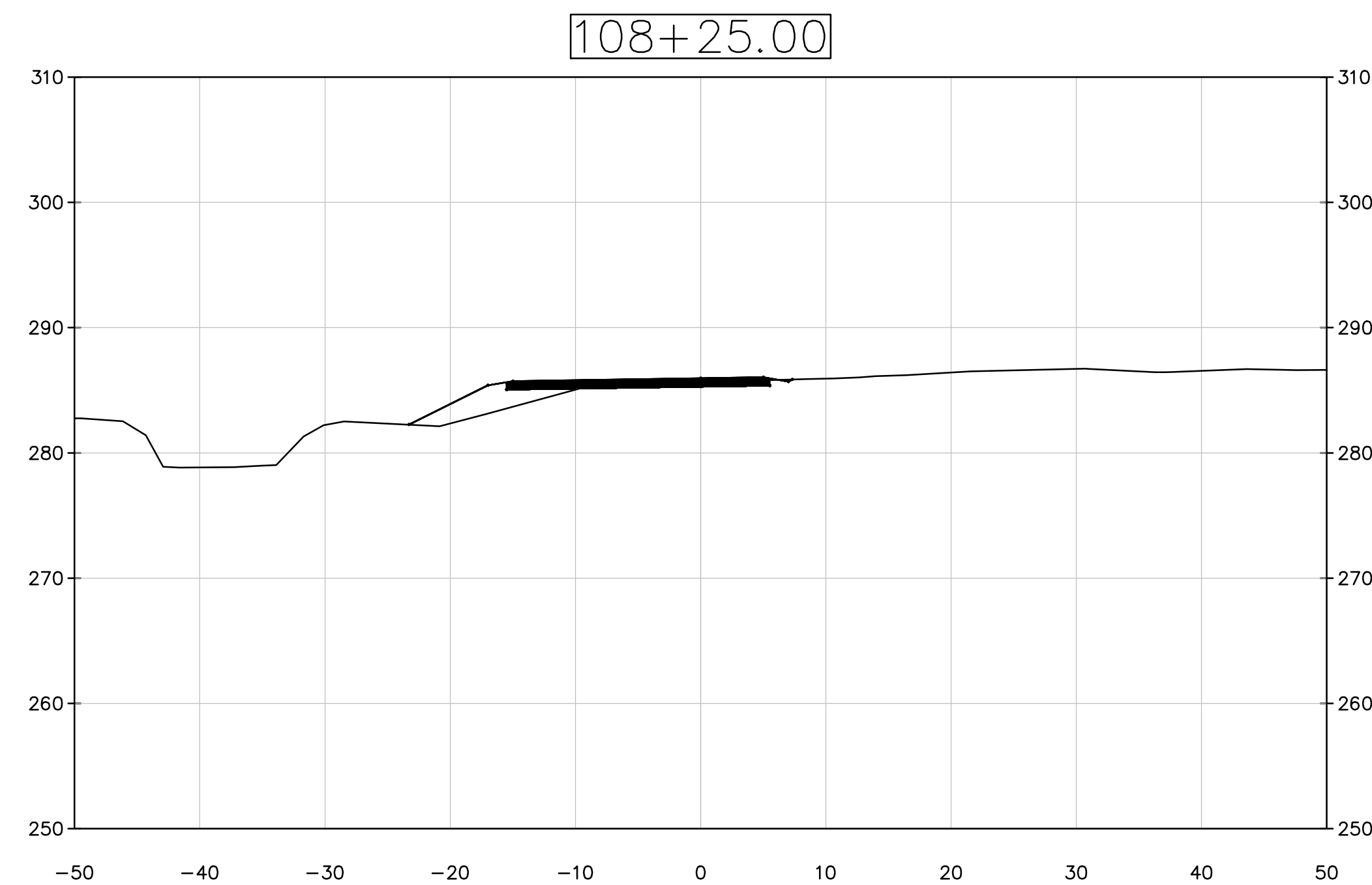
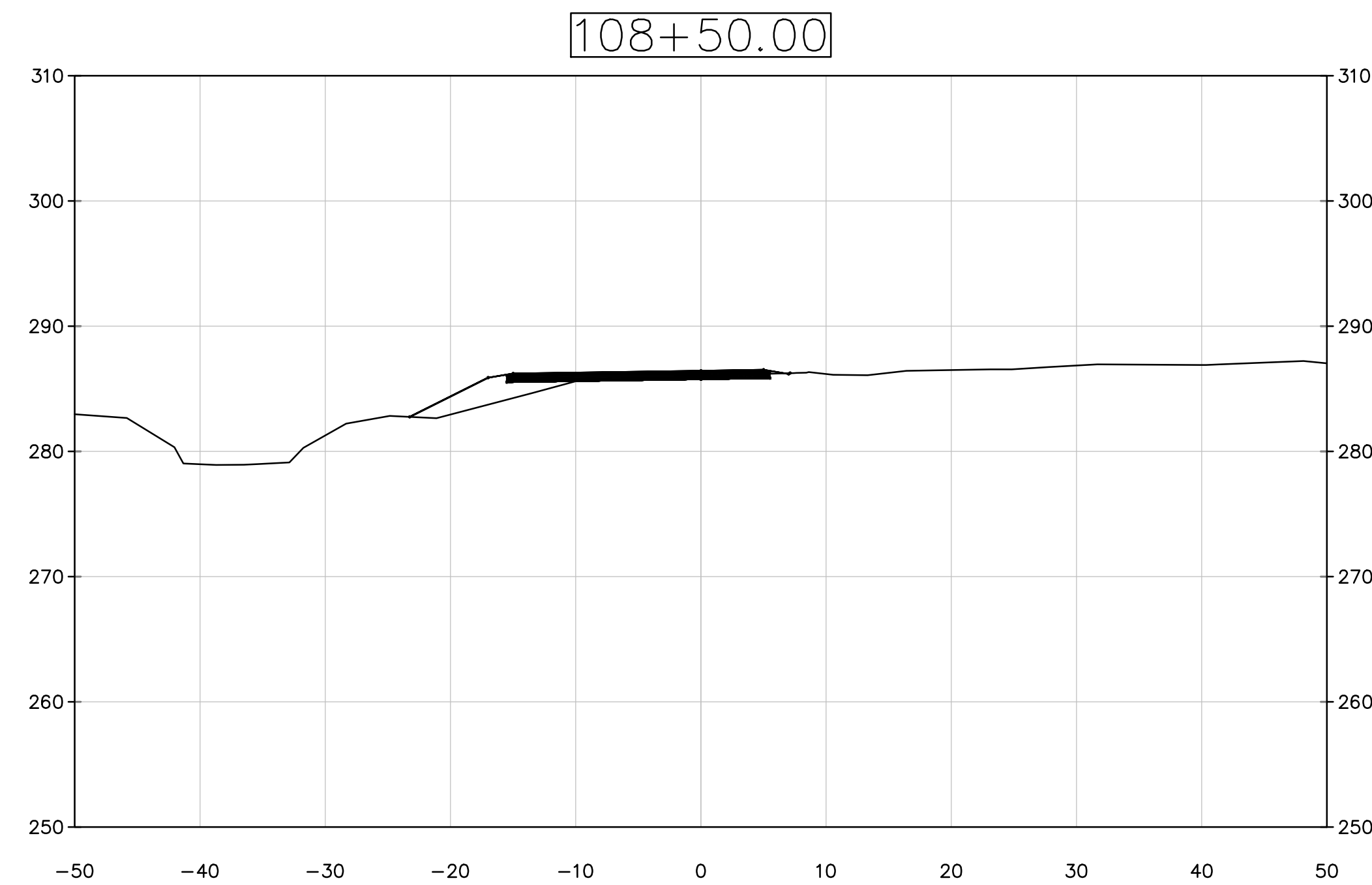
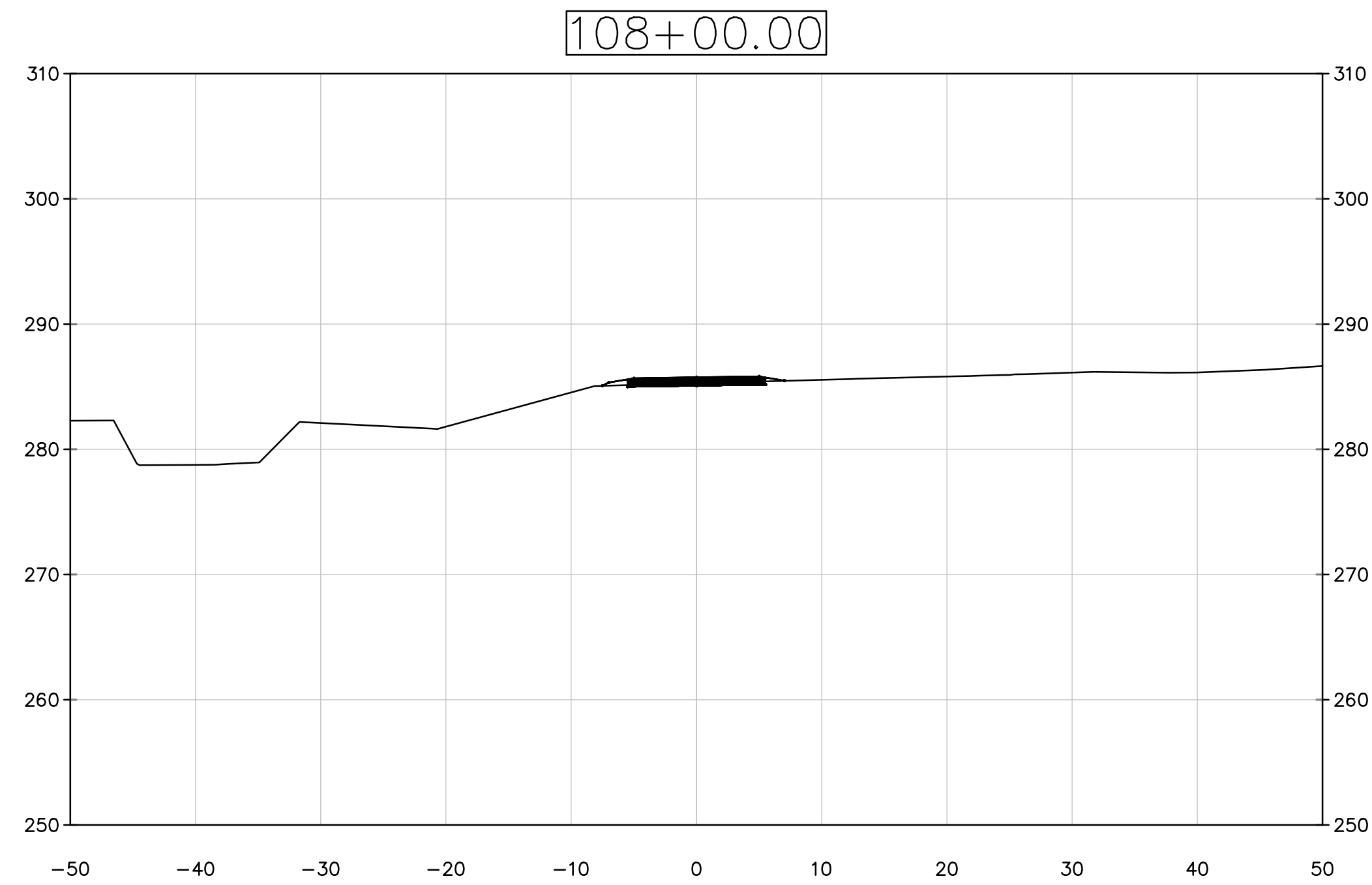
THESE PLANS ARE UNFINISHED AND UNAPPROVED AND ARE NOT TO BE USED FOR ANY TYPE OF CONSTRUCTION OR THE ACQUISITION OF RIGHT OF WAY.

SCALE 0 10' 20'	PROJECT U000-151-226	SHEET NO. X-8
--------------------	-------------------------	------------------

PROJECT MANAGER CHRISTINA ALEXANDER (703) 273 - 3067
 SURVEYED BY, DATE CITY OF FAIRFAX, APRIL 2018
 DESIGN BY JMT (703) 464-7369
 SUBSURFACE UTILITY BY, DATE CITY OF FAIRFAX, APRIL 2018

REVISED	STATE	ROUTE	STATE PROJECT	SHEET NO.
	VA.	237	U000-151-226	X-9

DESIGN FEATURES RELATING TO CONSTRUCTION OR TO REGULATION AND CONTROL OF TRAFFIC MAY BE SUBJECT TO CHANGE AS DEEMED NECESSARY BY THE DEPARTMENT



13921 PARK CENTER ROAD, SUITE 140 | HERNDON, VA 20171
 P: (703) 464-7369 | F: (703) 464-7390 | www.jmt.com

PRELIMINARY PLANS


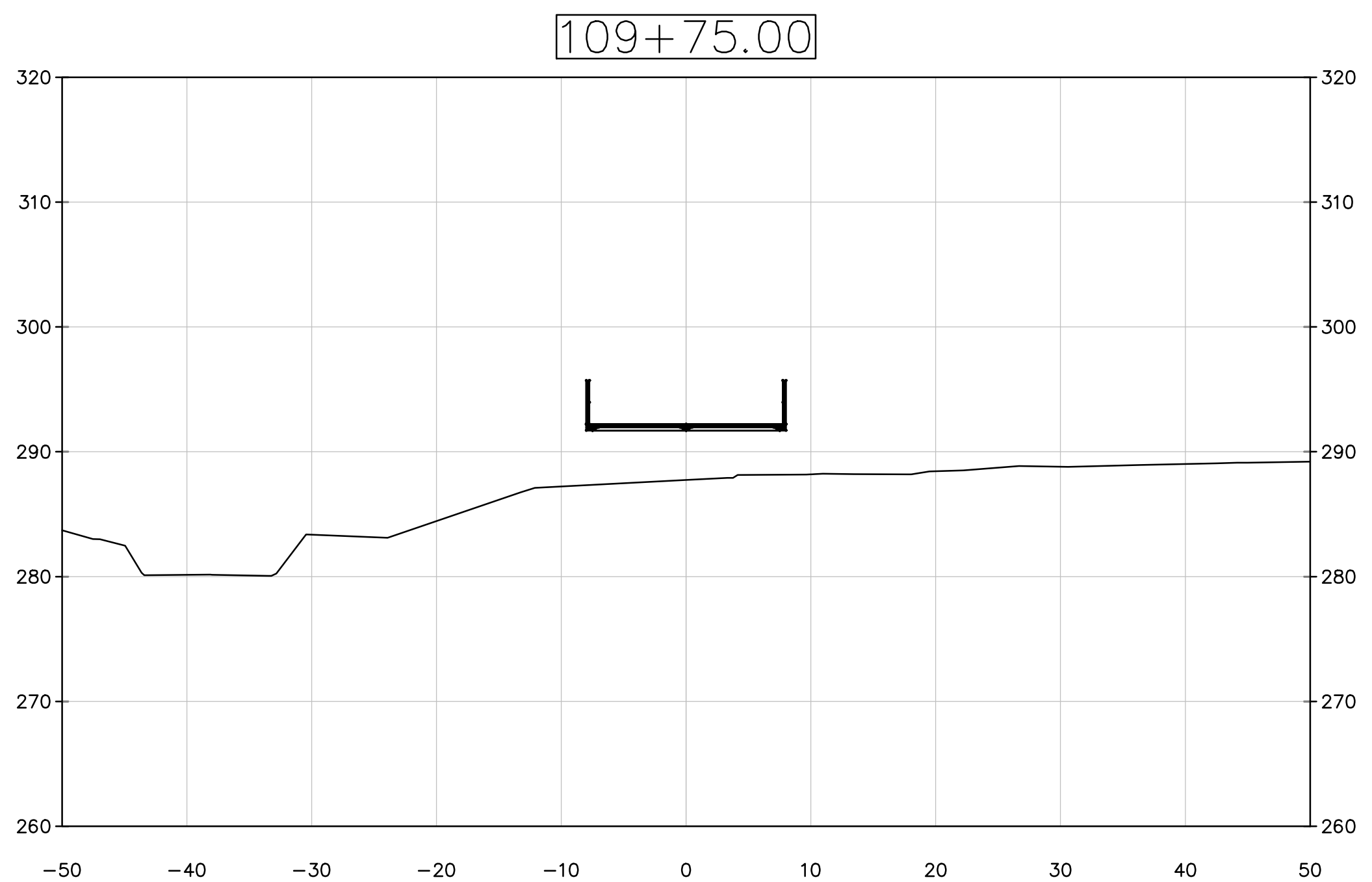
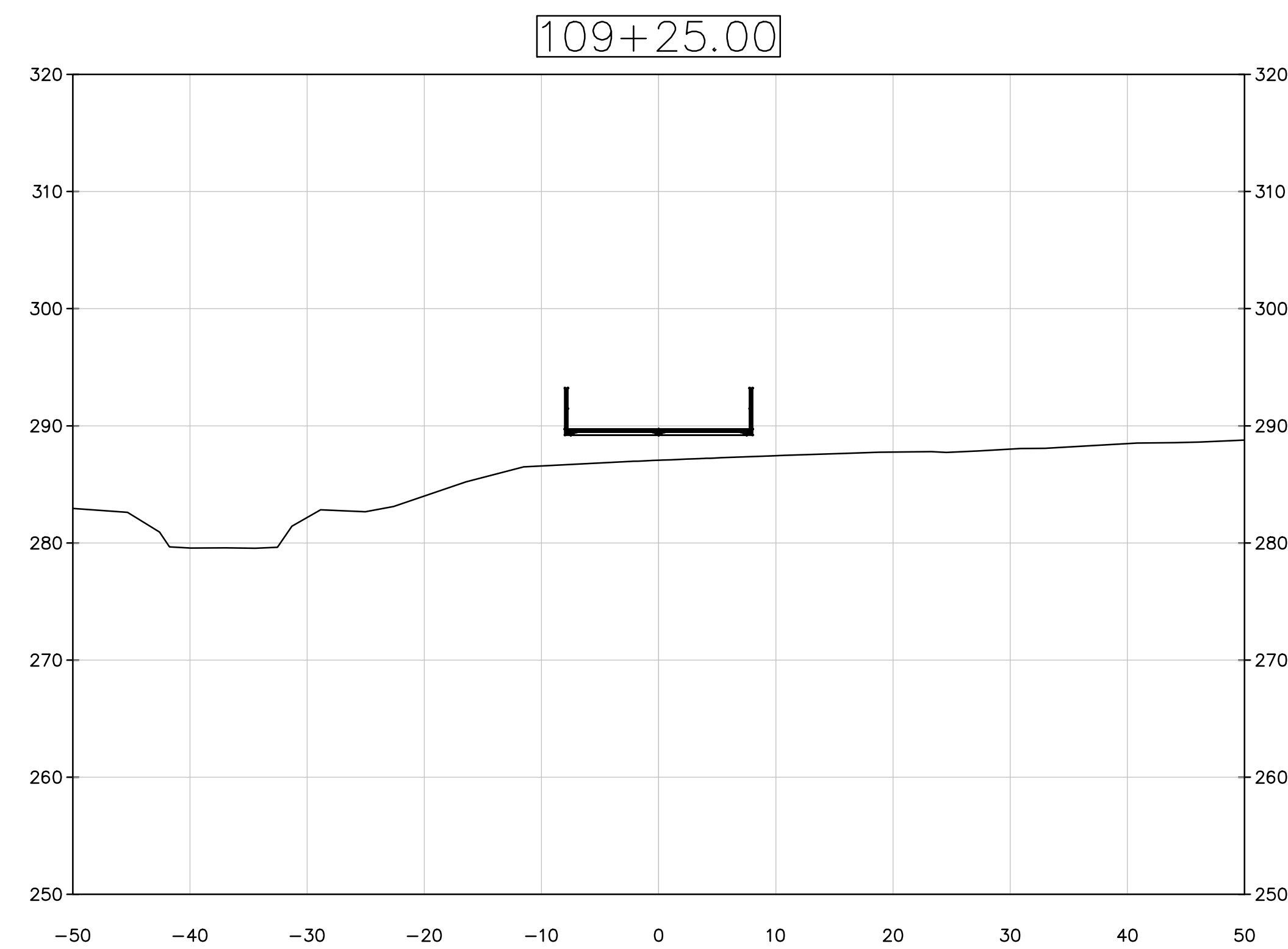
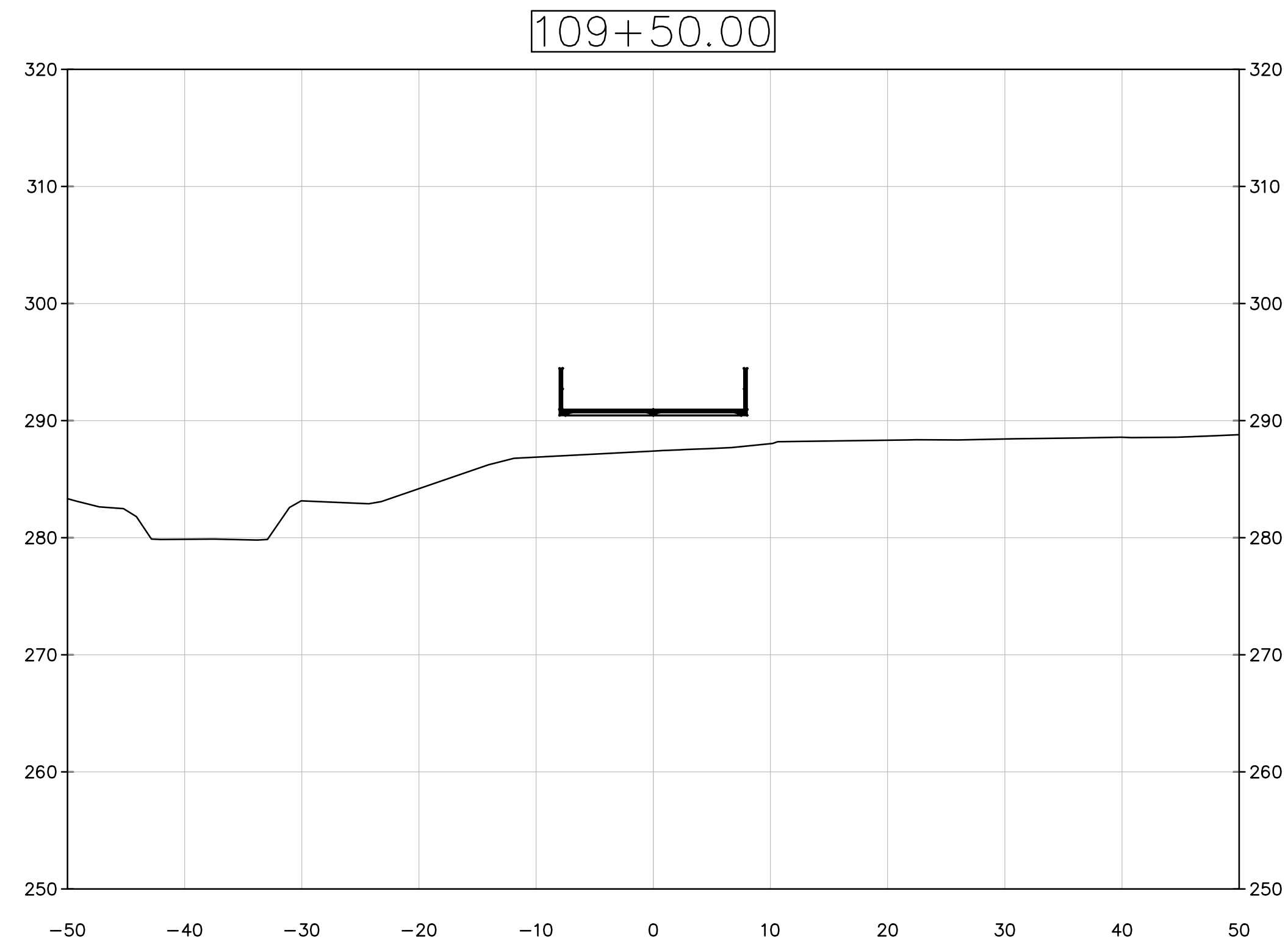
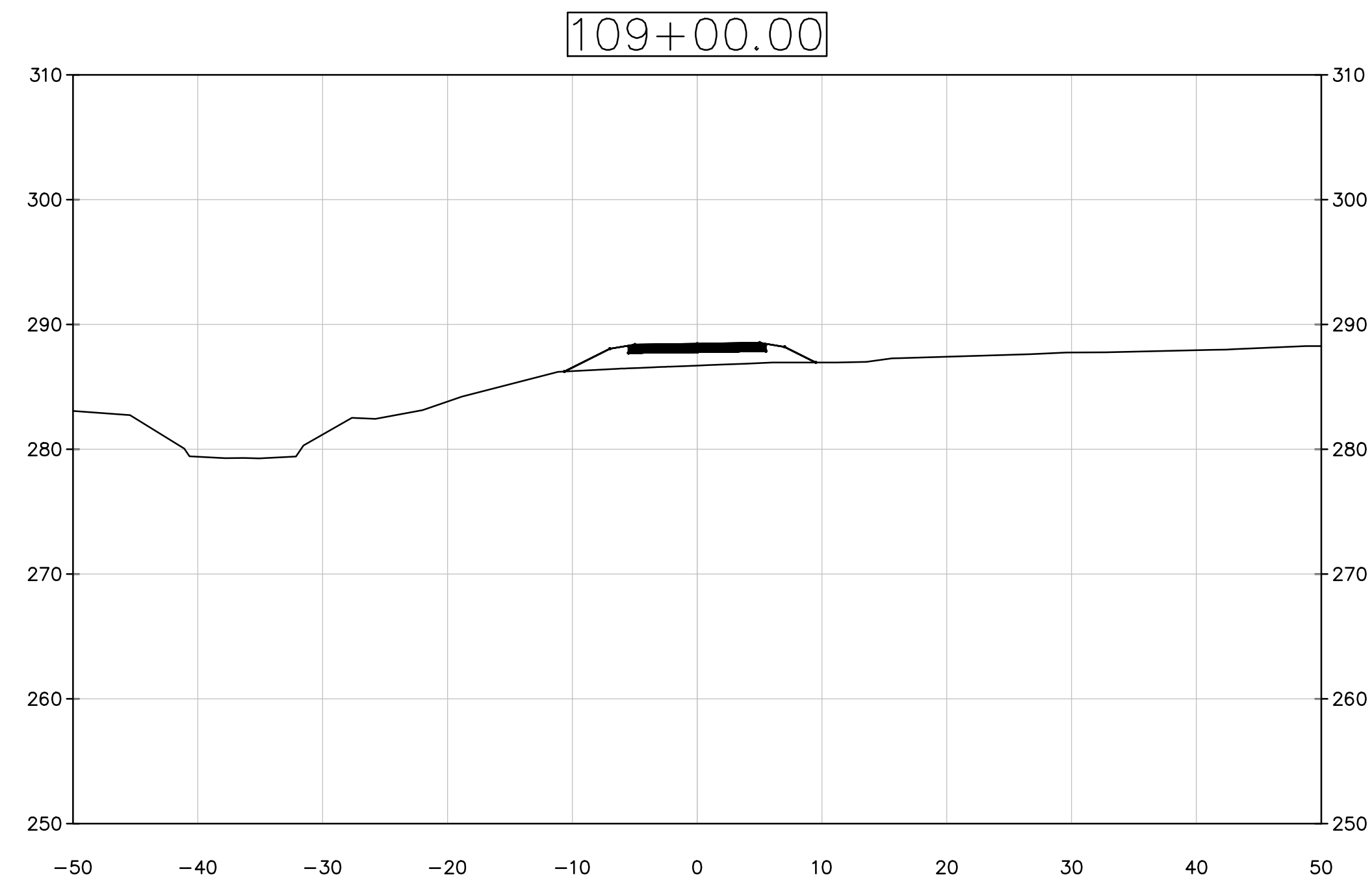
THESE PLANS ARE UNFINISHED AND UNAPPROVED AND ARE NOT TO BE USED FOR ANY TYPE OF CONSTRUCTION OR THE ACQUISITION OF RIGHT OF WAY.

SCALE 0 10' 20'	PROJECT U000-151-226	SHEET NO. X-9
--------------------	-------------------------	------------------

PROJECT MANAGER CHRISTINA ALEXANDER (703) 273 - 3067
 SURVEYED BY, DATE CITY OF FAIRFAX, APRIL 2018
 DESIGN BY JMT (703) 464-7369
 SUBSURFACE UTILITY BY, DATE CITY OF FAIRFAX, APRIL 2018

REVISED	STATE	STATE		SHEET NO.
	ROUTE	PROJECT		
	VA.	237	U000-151-226	X-10

DESIGN FEATURES RELATING TO CONSTRUCTION OR TO REGULATION AND CONTROL OF TRAFFIC MAY BE SUBJECT TO CHANGE AS DEEMED NECESSARY BY THE DEPARTMENT



13921 PARK CENTER ROAD, SUITE 140 | HERNDON, VA 20171
 P: (703) 464-7369 | F: (703) 464-7390 | www.jmt.com

PRELIMINARY PLANS


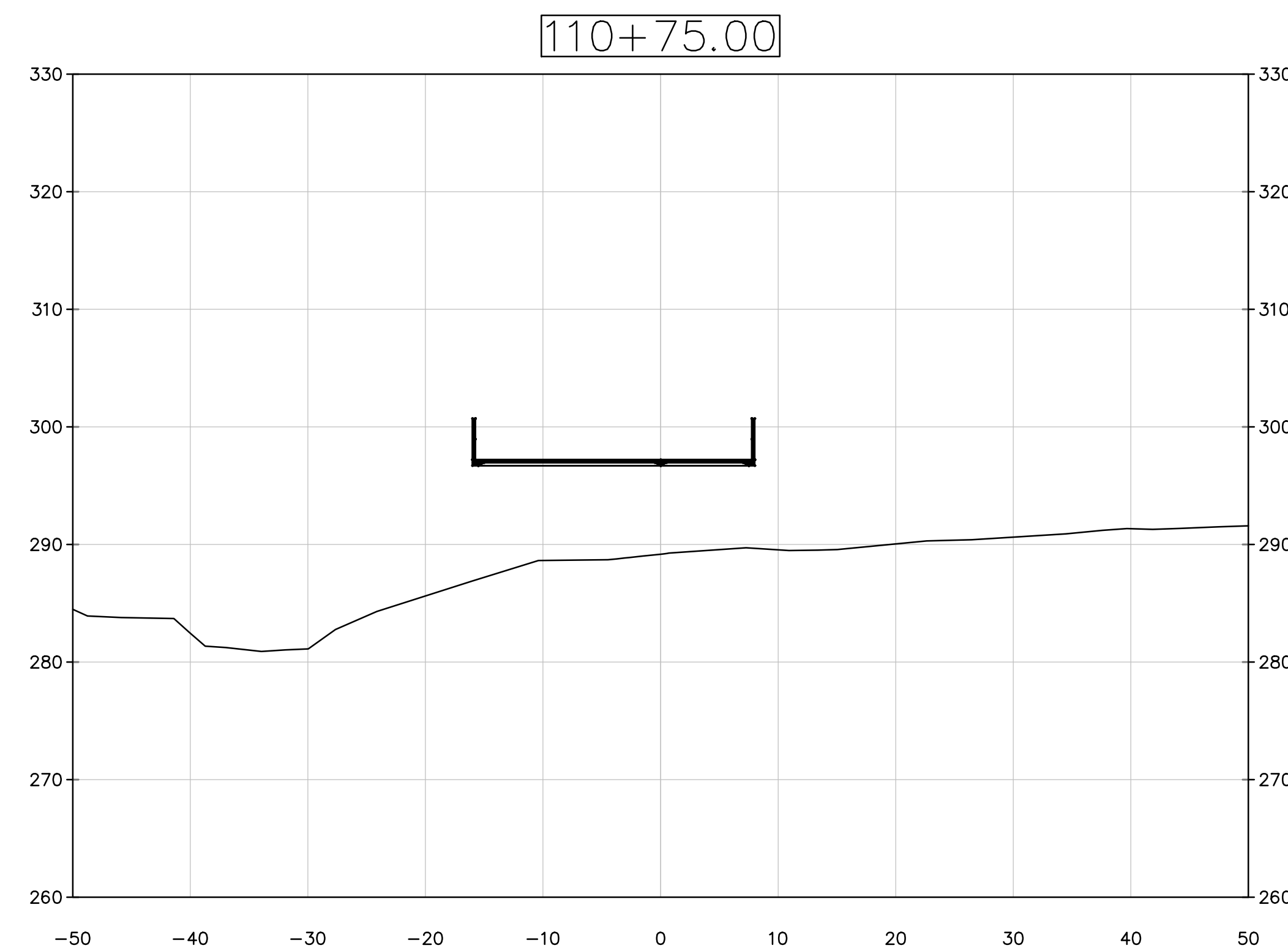
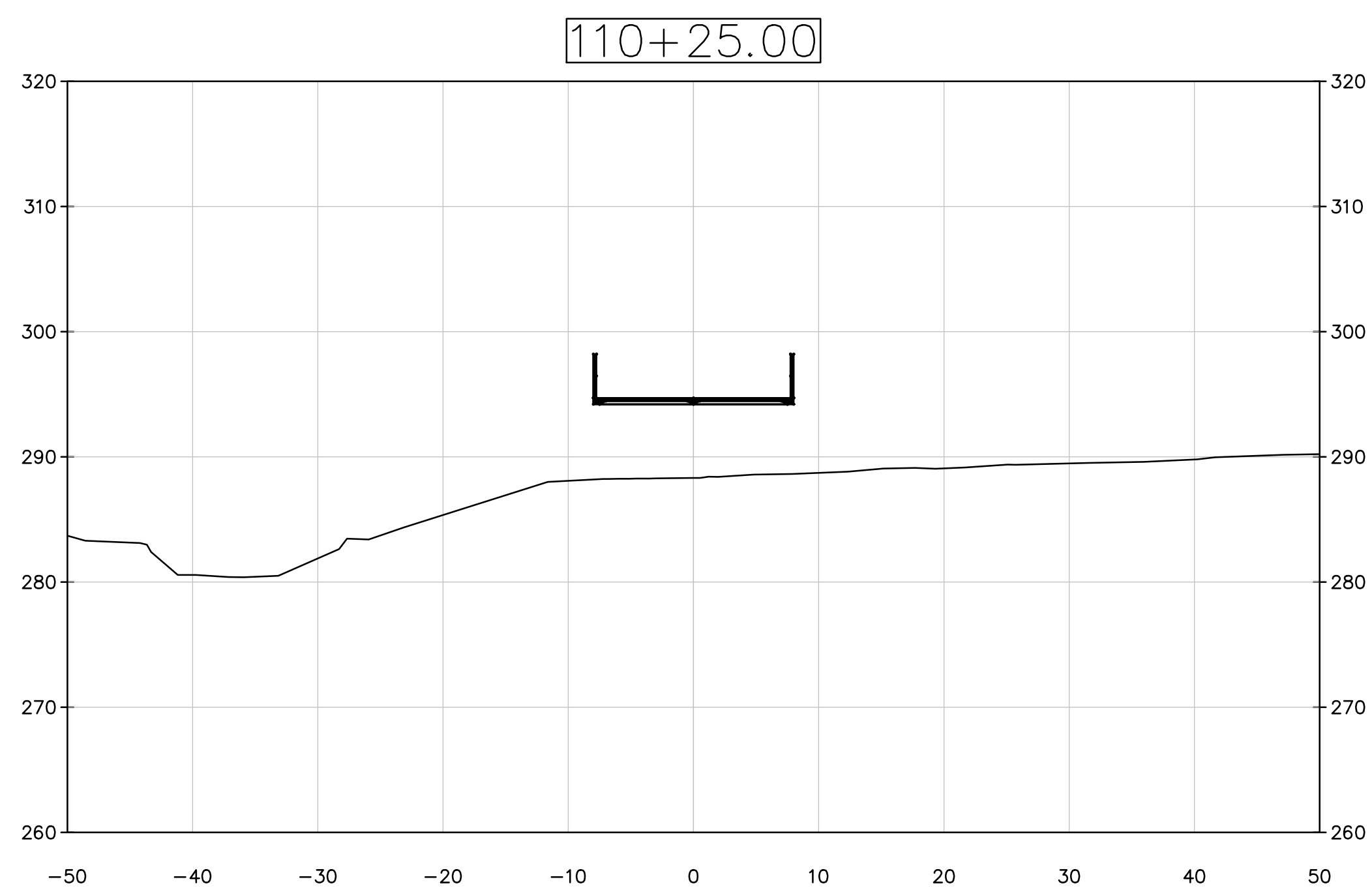
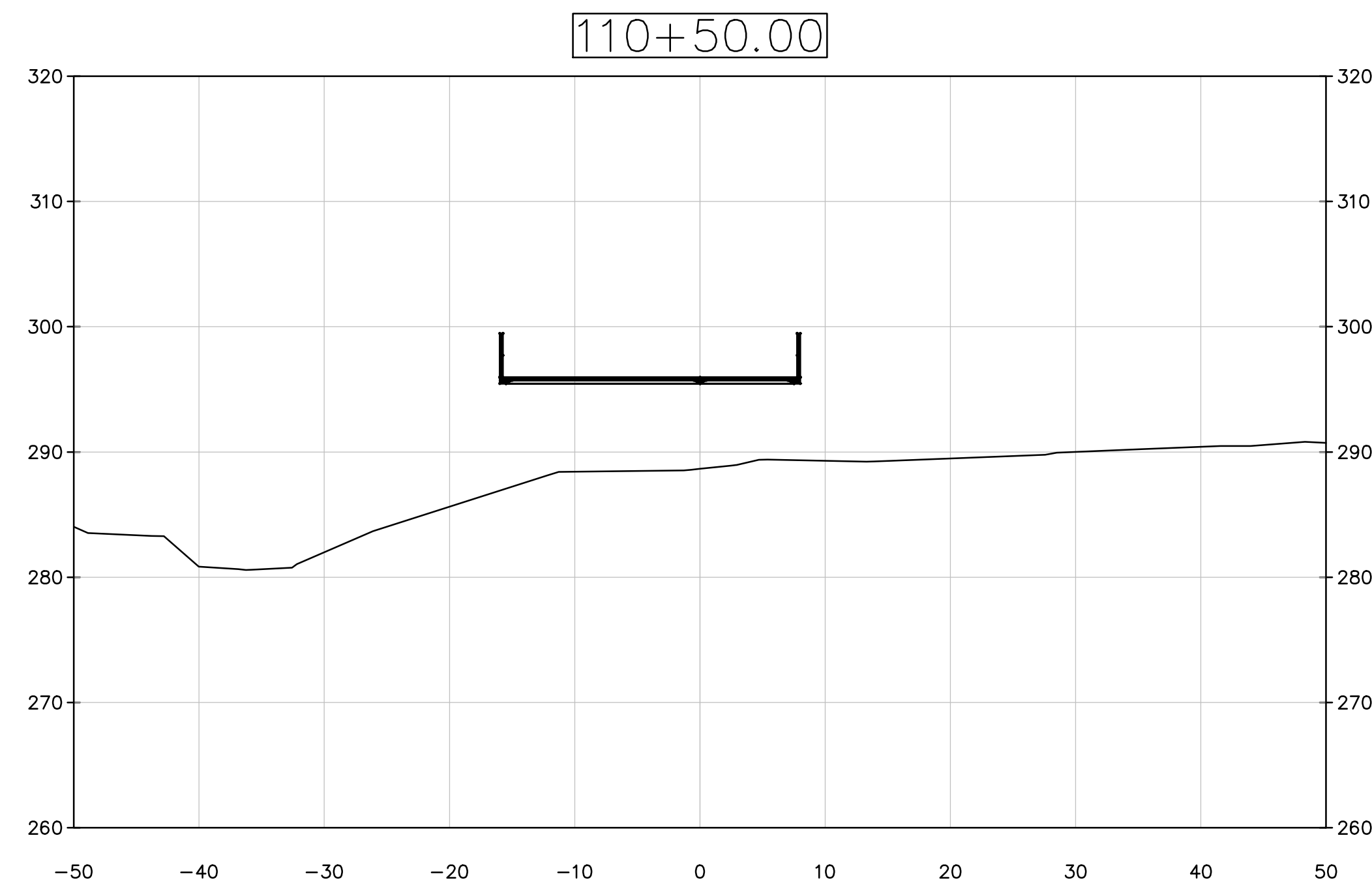
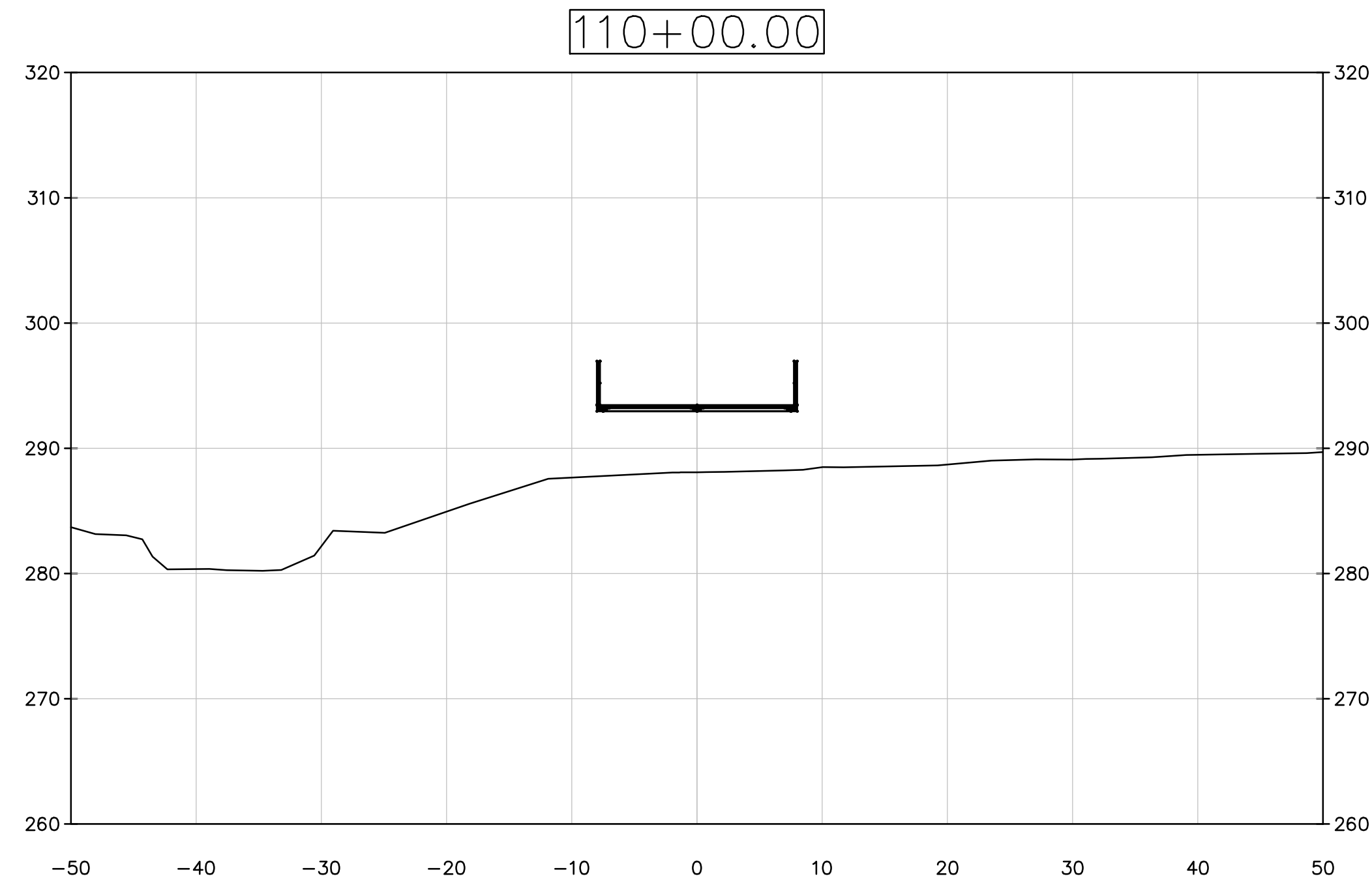
THESE PLANS ARE UNFINISHED AND UNAPPROVED AND ARE NOT TO BE USED FOR ANY TYPE OF CONSTRUCTION OR THE ACQUISITION OF RIGHT OF WAY.

SCALE 0 10' 20'	PROJECT U000-151-226	SHEET NO. X-10
--------------------	-------------------------	-------------------

PROJECT MANAGER CHRISTINA ALEXANDER (703) 273 - 3067
 SURVEYED BY, DATE CITY OF FAIRFAX, APRIL 2018
 DESIGN BY JMT (703) 464-7369
 SUBSURFACE UTILITY BY, DATE CITY OF FAIRFAX, APRIL 2018

REVISED	STATE	STATE		SHEET NO.
	ROUTE	PROJECT		
	VA.	237	U000-151-226	X-11

DESIGN FEATURES RELATING TO CONSTRUCTION OR TO REGULATION AND CONTROL OF TRAFFIC MAY BE SUBJECT TO CHANGE AS DEEMED NECESSARY BY THE DEPARTMENT



13921 PARK CENTER ROAD, SUITE 140 | HERNDON, VA 20171
 P: (703) 464-7369 | F: (703) 464-7390 | www.jmt.com

PRELIMINARY PLANS


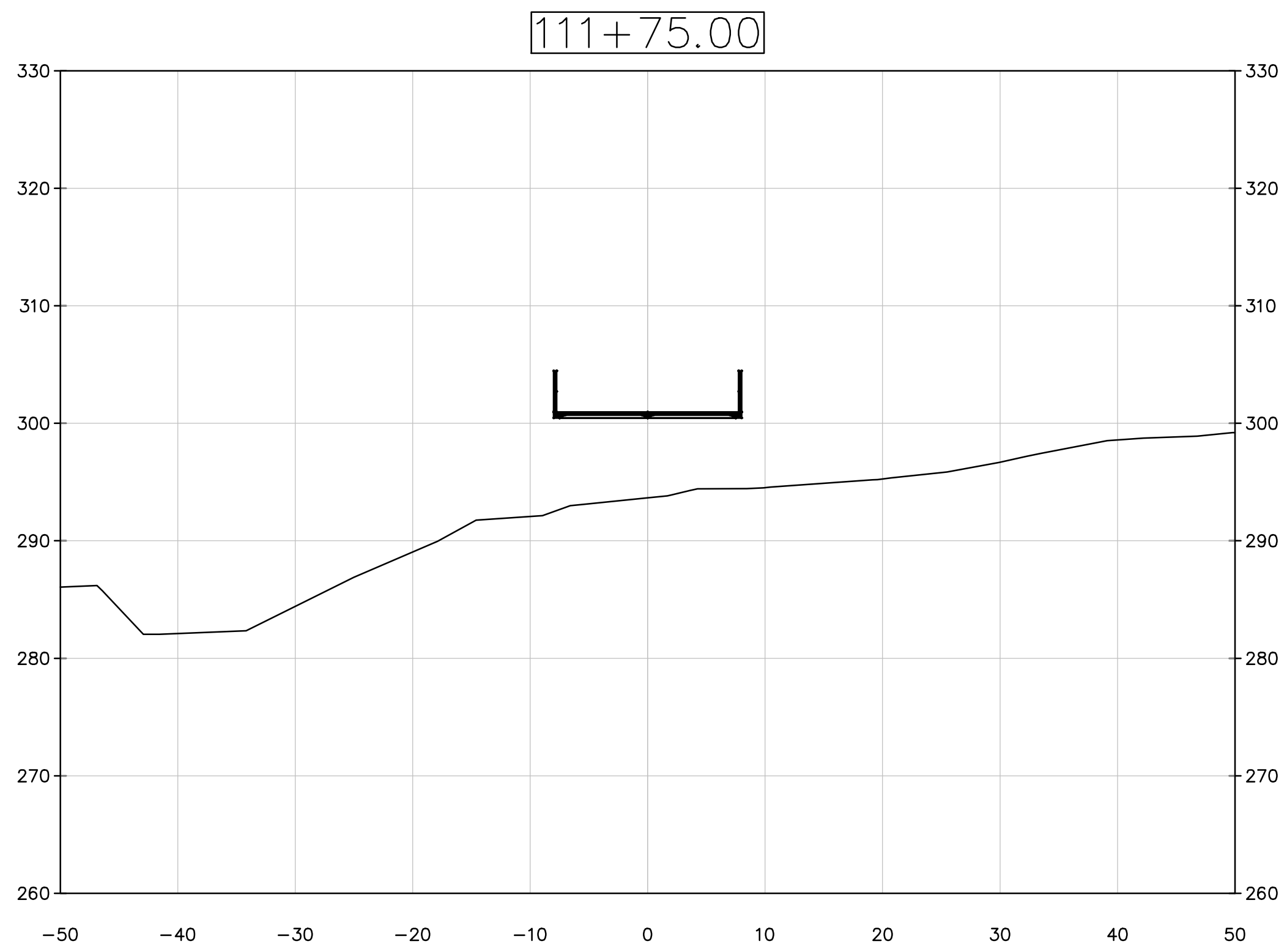
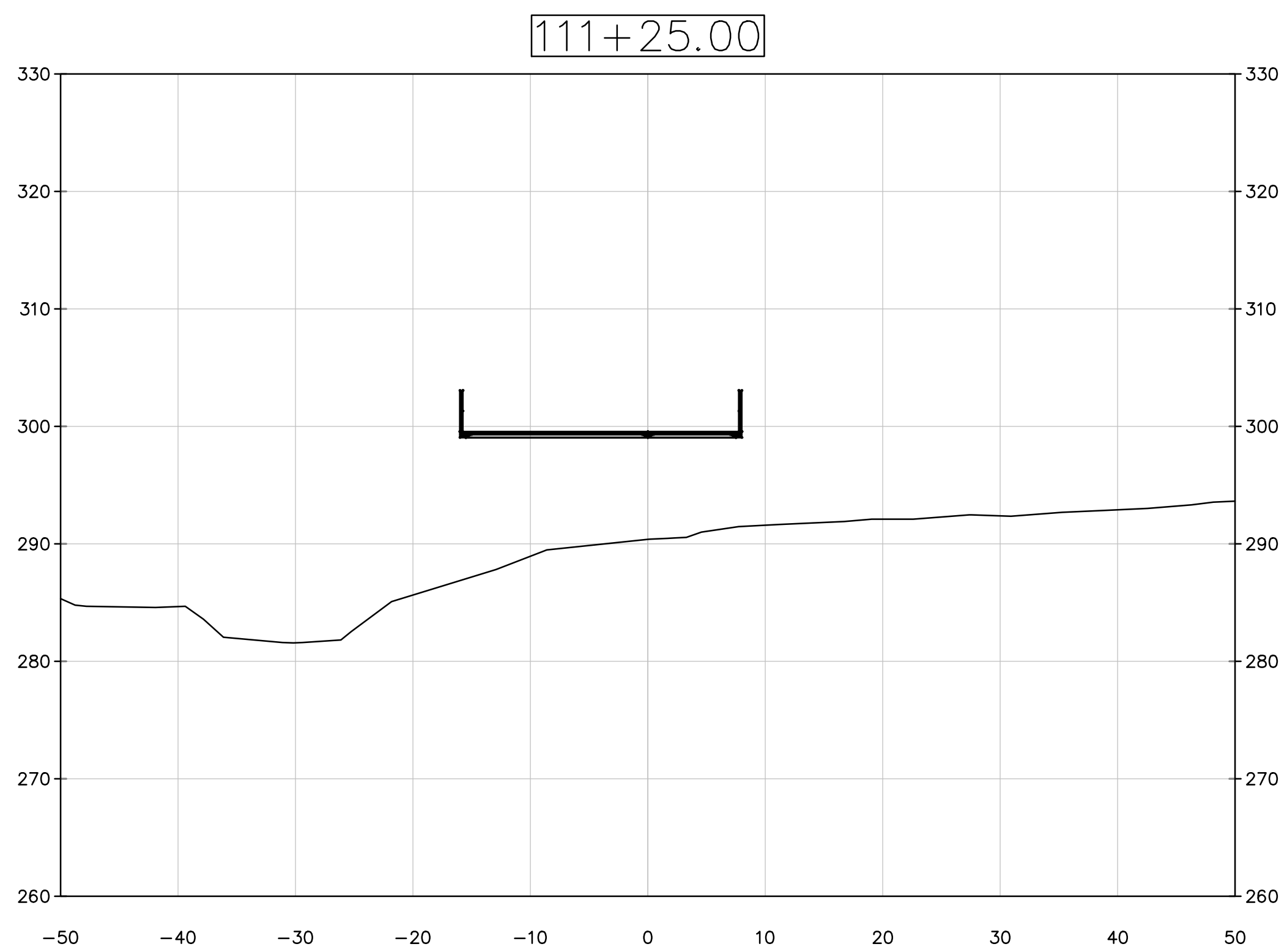
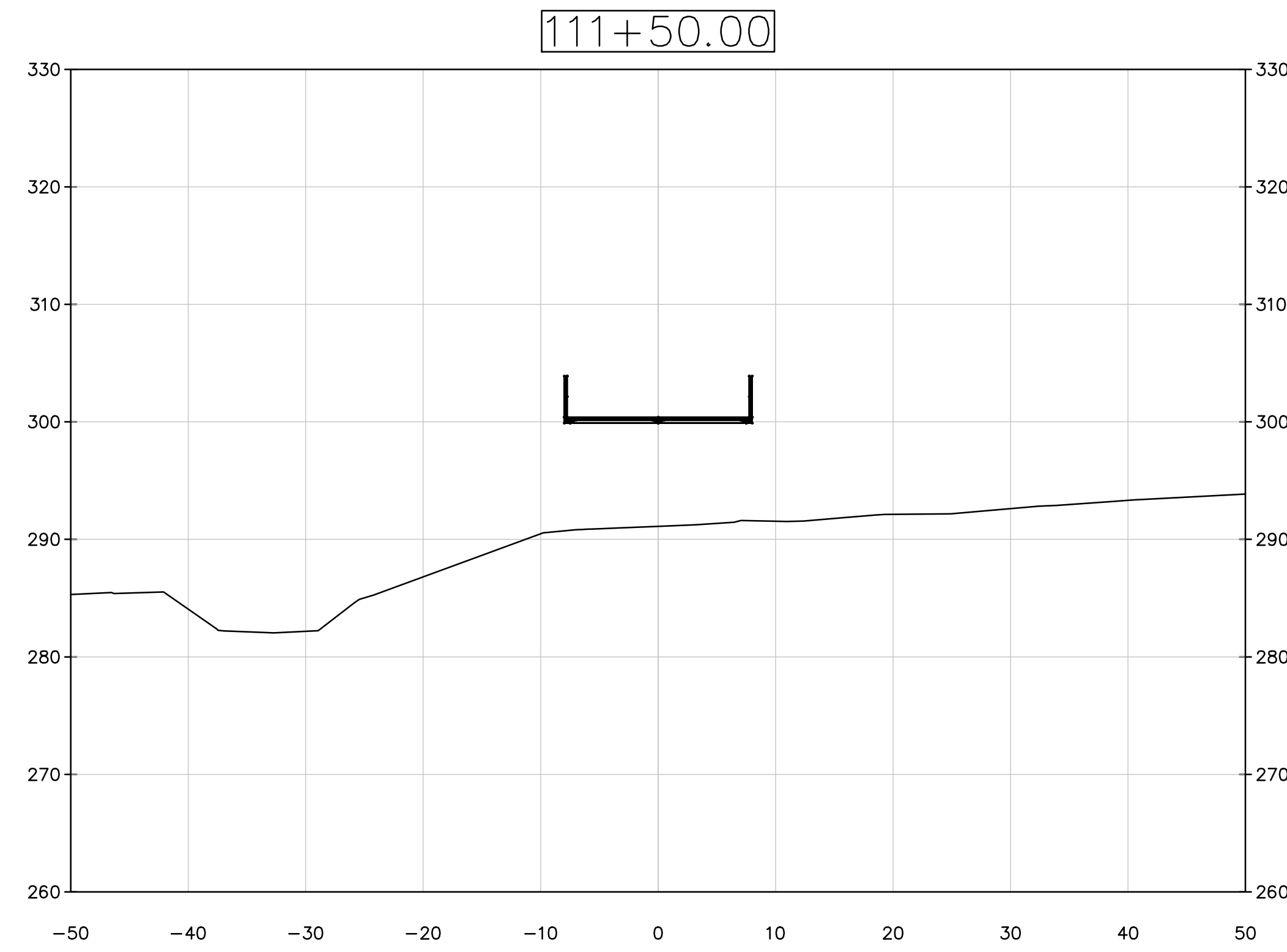
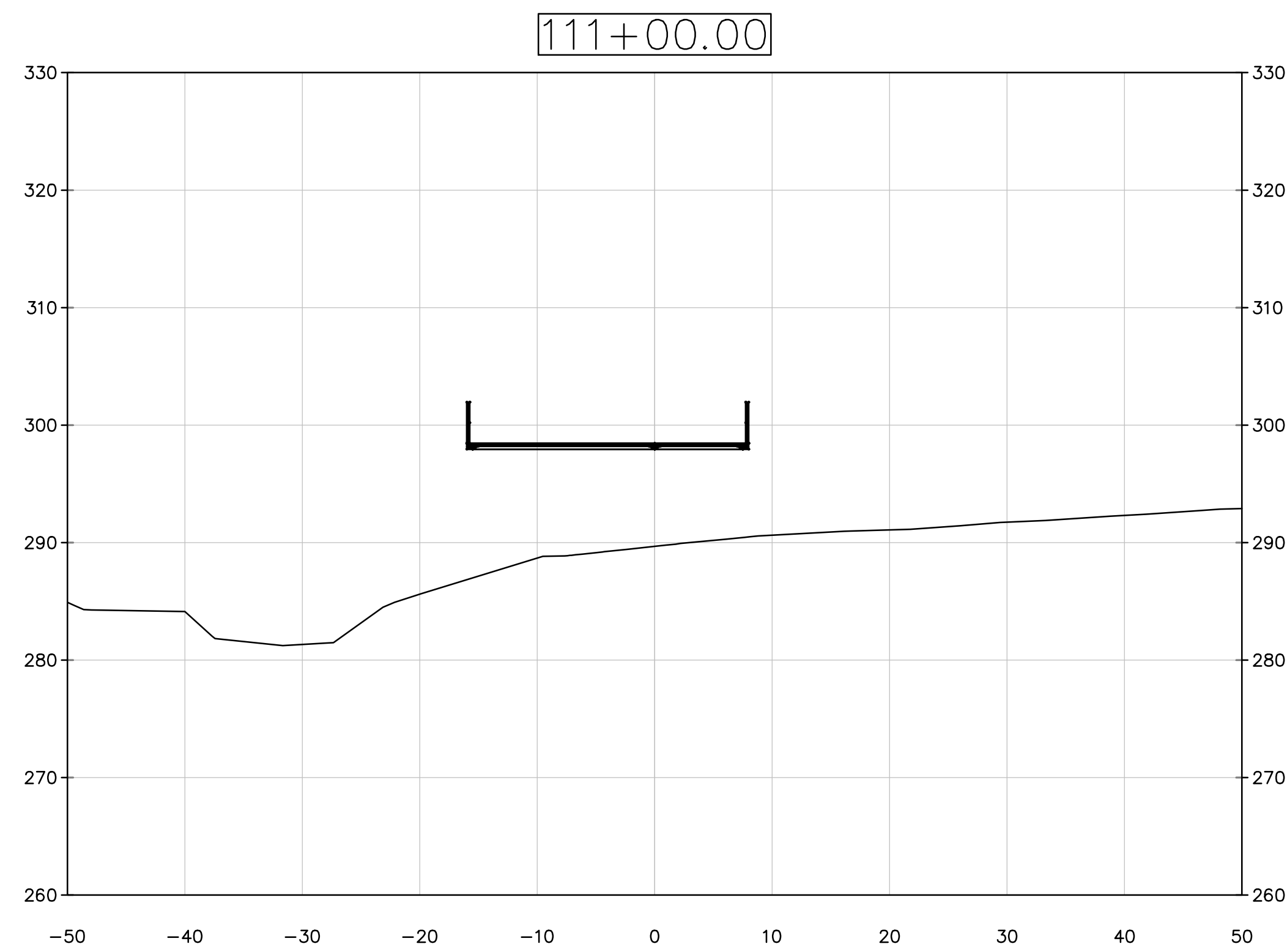
THESE PLANS ARE UNFINISHED AND UNAPPROVED AND ARE NOT TO BE USED FOR ANY TYPE OF CONSTRUCTION OR THE ACQUISITION OF RIGHT OF WAY.

SCALE	PROJECT	SHEET NO.
0 10' 20'	U000-151-226	X-11

PROJECT MANAGER CHRISTINA ALEXANDER (703) 273 - 3067
 SURVEYED BY, DATE CITY OF FAIRFAX, APRIL 2018
 DESIGN BY JMT (703) 464-7369
 SUBSURFACE UTILITY BY, DATE CITY OF FAIRFAX, APRIL 2018

REVISED	STATE	STATE		SHEET NO.
	ROUTE	PROJECT		
	VA.	237	U000-151-226	X-12

DESIGN FEATURES RELATING TO CONSTRUCTION OR TO REGULATION AND CONTROL OF TRAFFIC MAY BE SUBJECT TO CHANGE AS DEEMED NECESSARY BY THE DEPARTMENT



13921 PARK CENTER ROAD, SUITE 140 | HERNDON, VA 20171
 P: (703) 464-7369 | F: (703) 464-7390 | www.jmt.com

PRELIMINARY PLANS


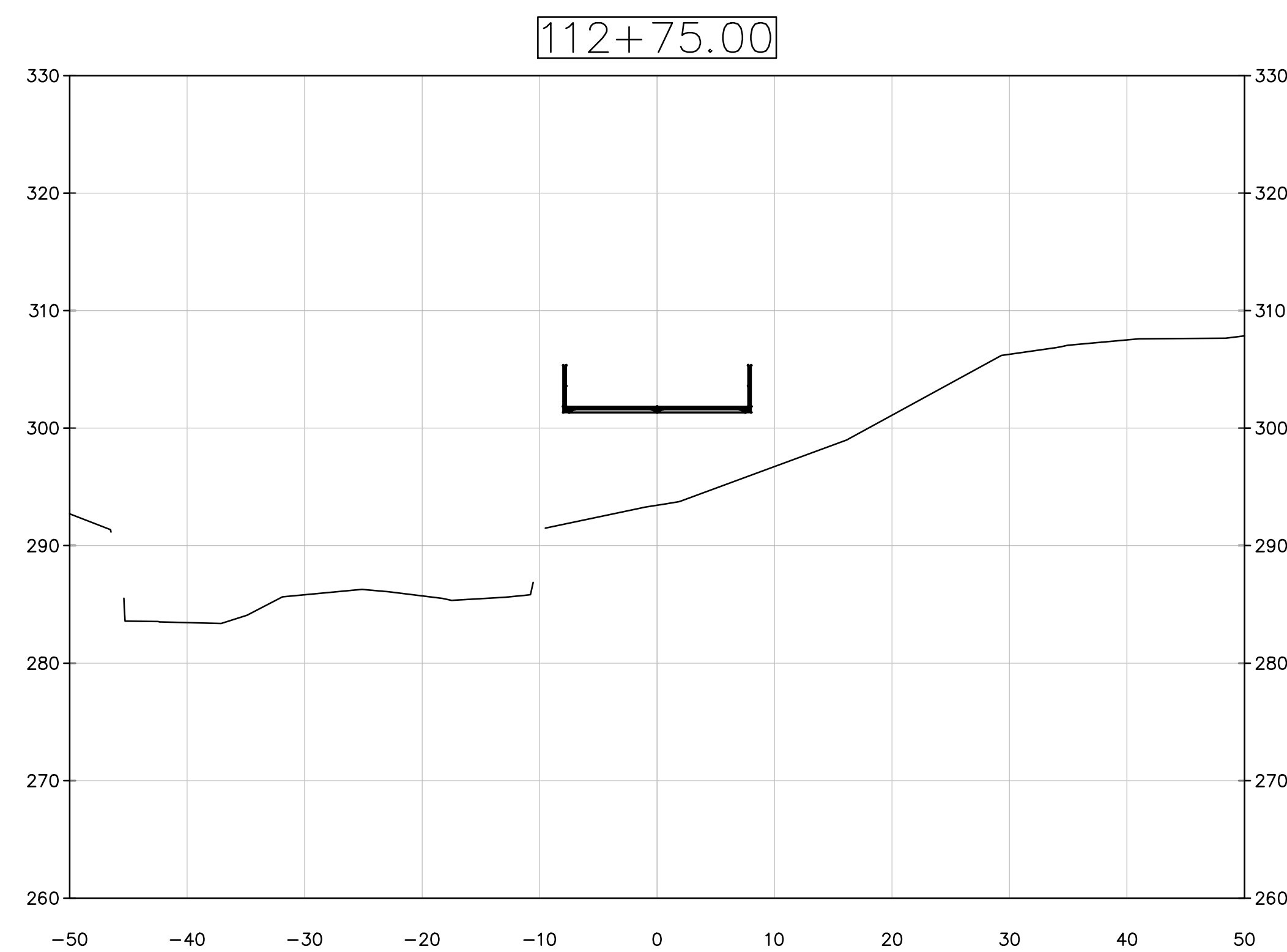
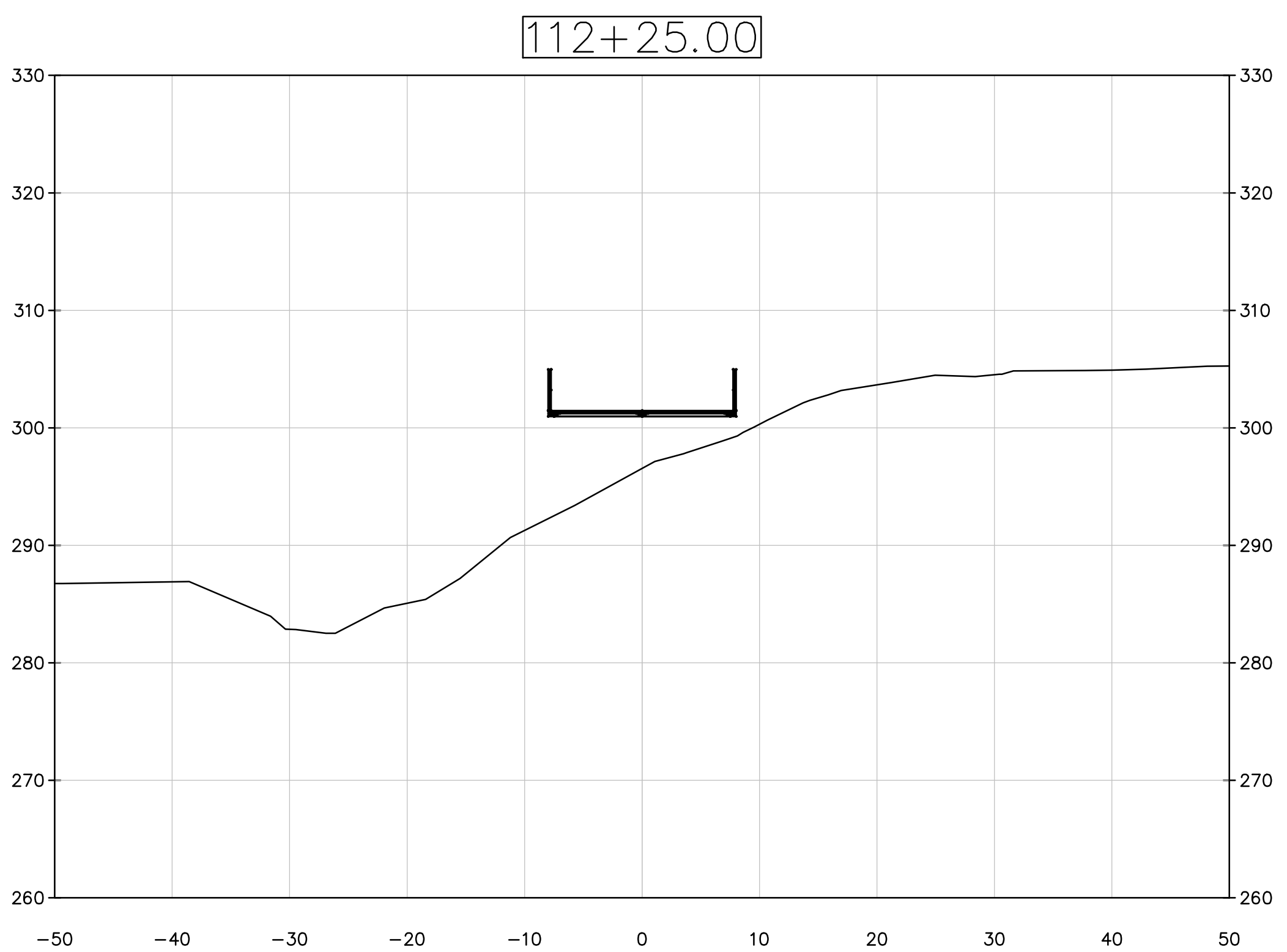
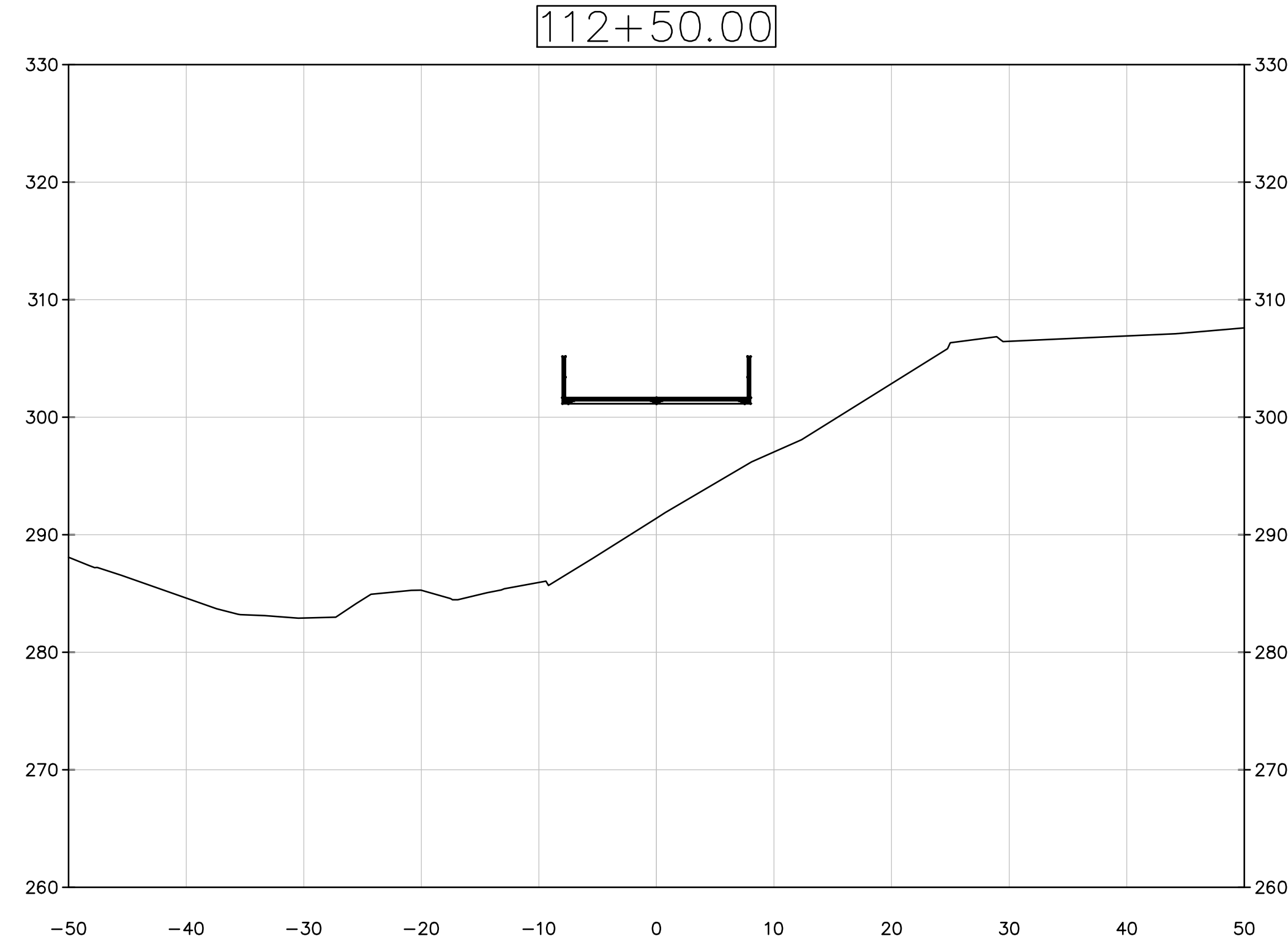
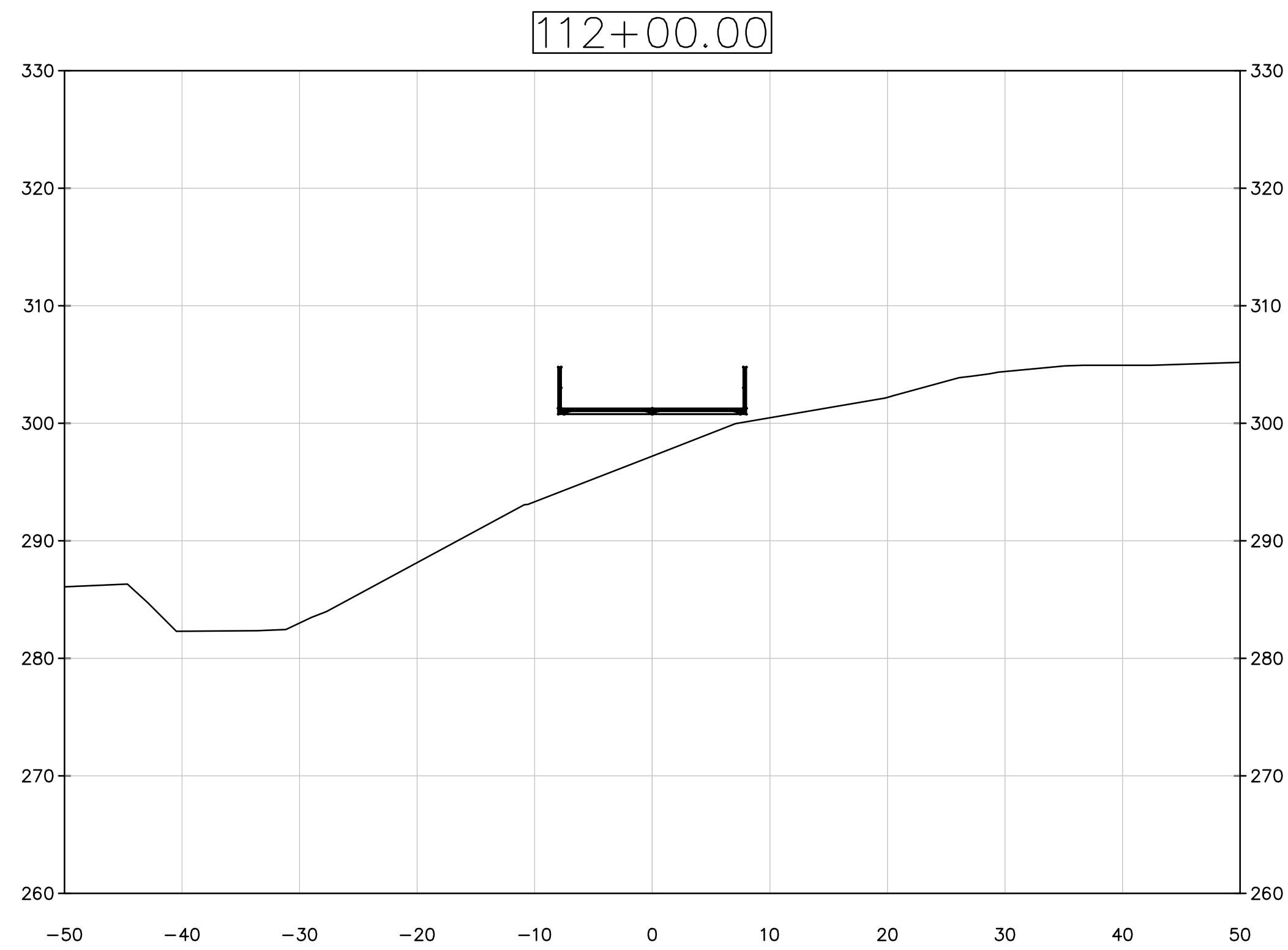
THESE PLANS ARE UNFINISHED AND UNAPPROVED AND ARE NOT TO BE USED FOR ANY TYPE OF CONSTRUCTION OR THE ACQUISITION OF RIGHT OF WAY.

SCALE 0 10' 20'	PROJECT U000-151-226	SHEET NO. X-12
--------------------	-------------------------	-------------------

PROJECT MANAGER CHRISTINA ALEXANDER (703) 273 - 3067
 SURVEYED BY, DATE CITY OF FAIRFAX, APRIL 2018
 DESIGN BY JMT (703) 464-7369
 SUBSURFACE UTILITY BY, DATE CITY OF FAIRFAX, APRIL 2018

REVISED	STATE	STATE		SHEET NO.
	ROUTE	PROJECT		
	VA.	237	U000-151-226	X-13

DESIGN FEATURES RELATING TO CONSTRUCTION OR TO REGULATION AND CONTROL OF TRAFFIC MAY BE SUBJECT TO CHANGE AS DEEMED NECESSARY BY THE DEPARTMENT



13921 PARK CENTER ROAD, SUITE 140 | HERNDON, VA 20171
 P: (703) 464-7369 | F: (703) 464-7390 | www.jmt.com

PRELIMINARY PLANS


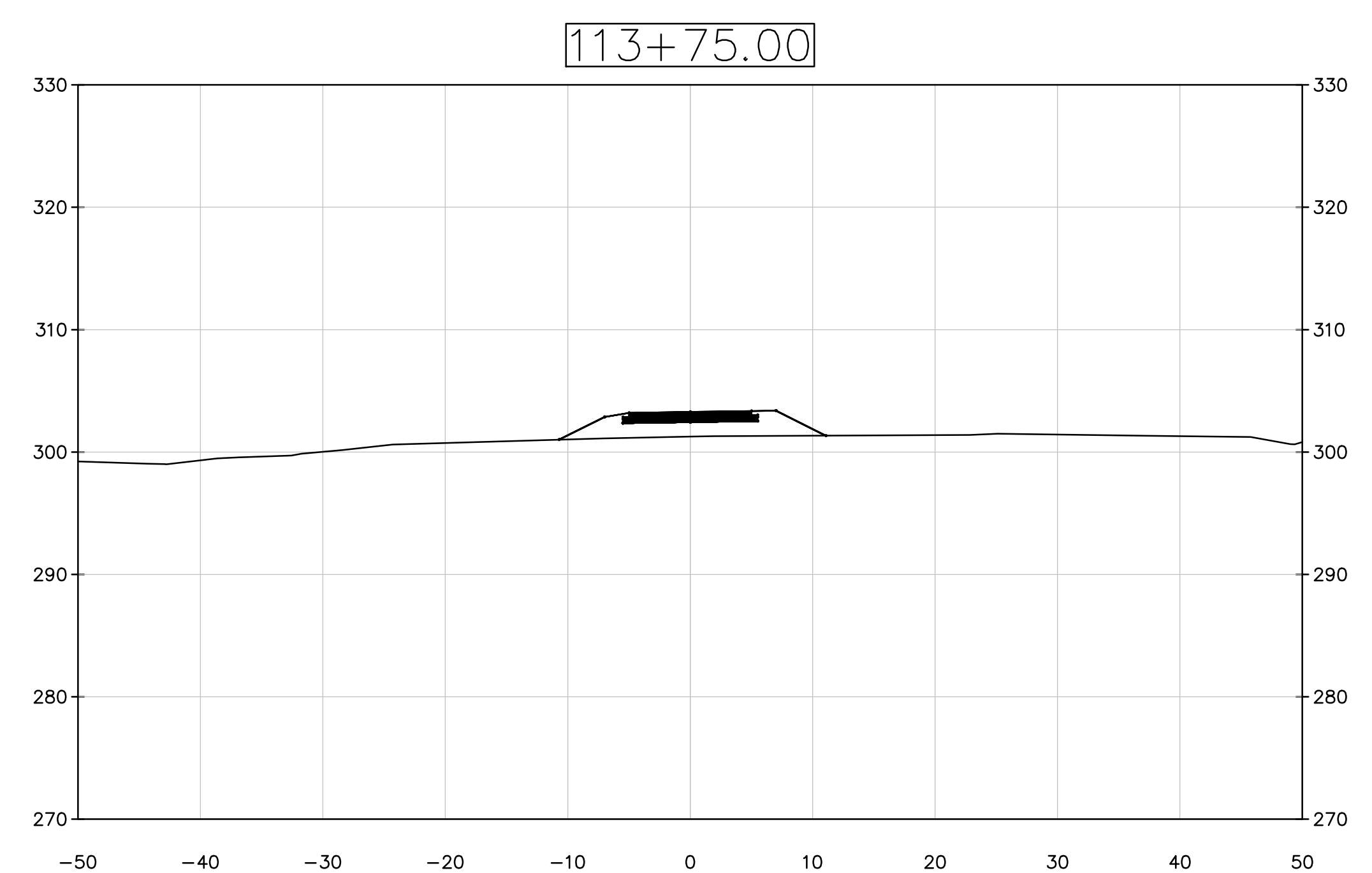
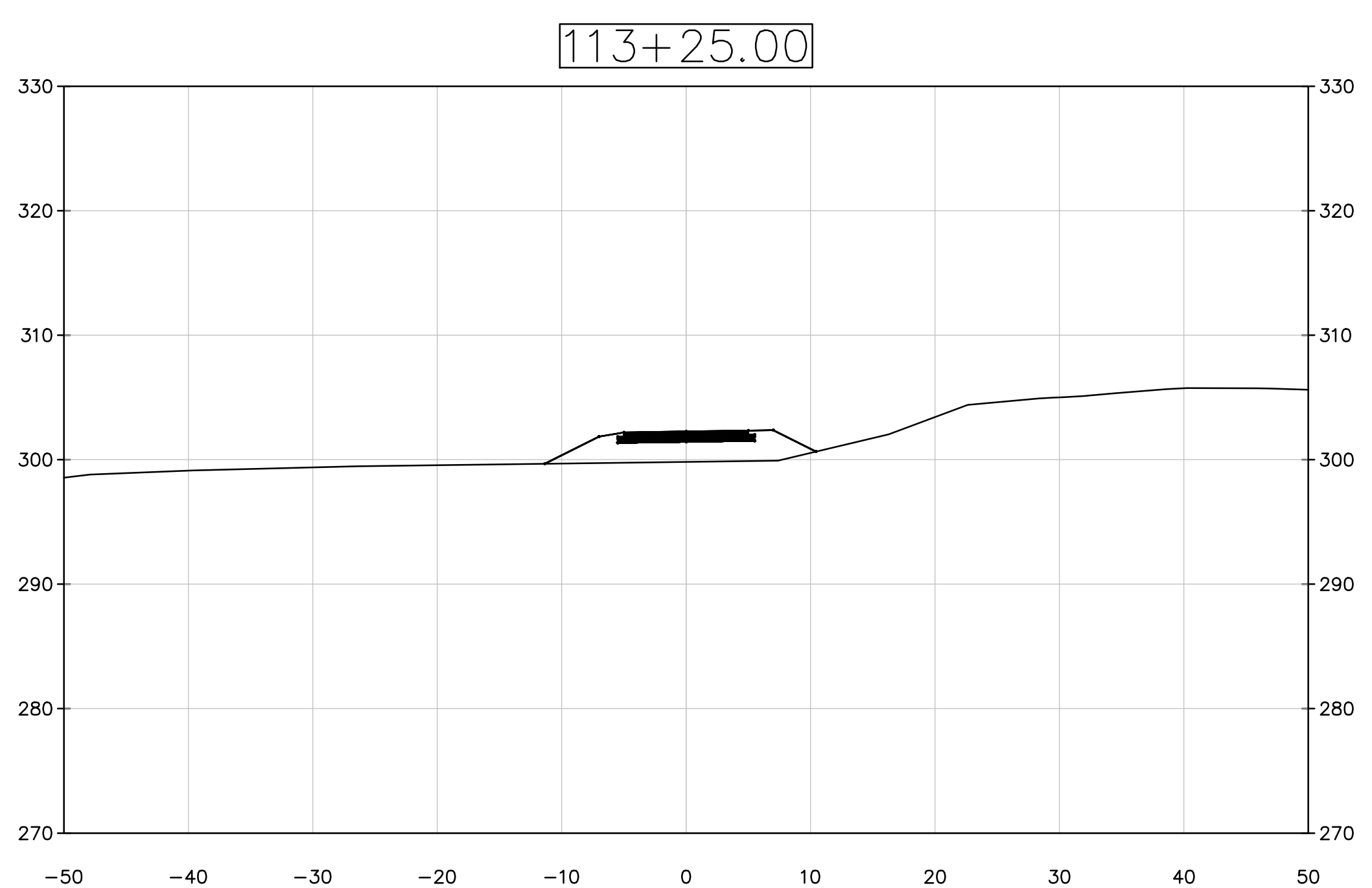
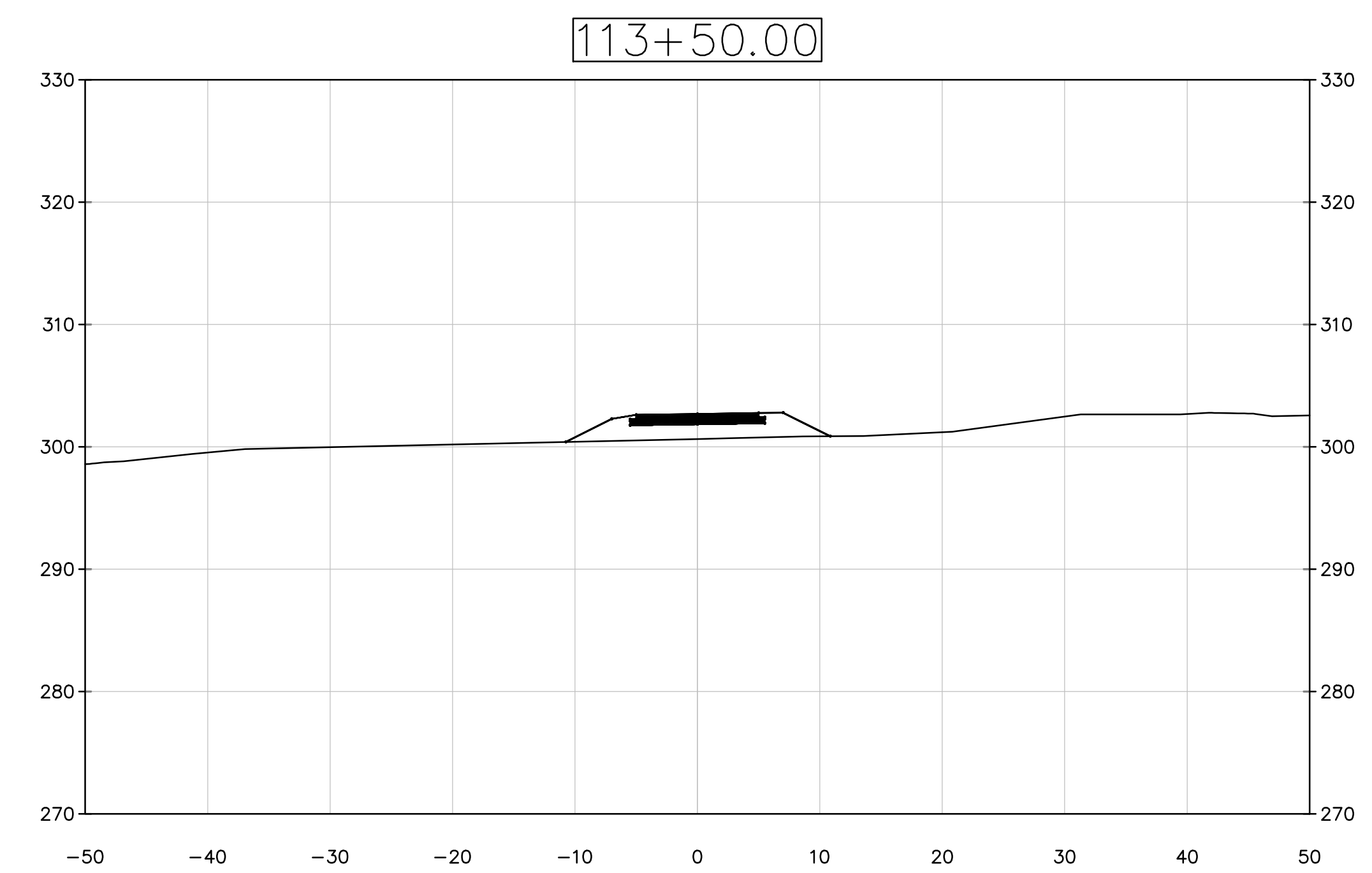
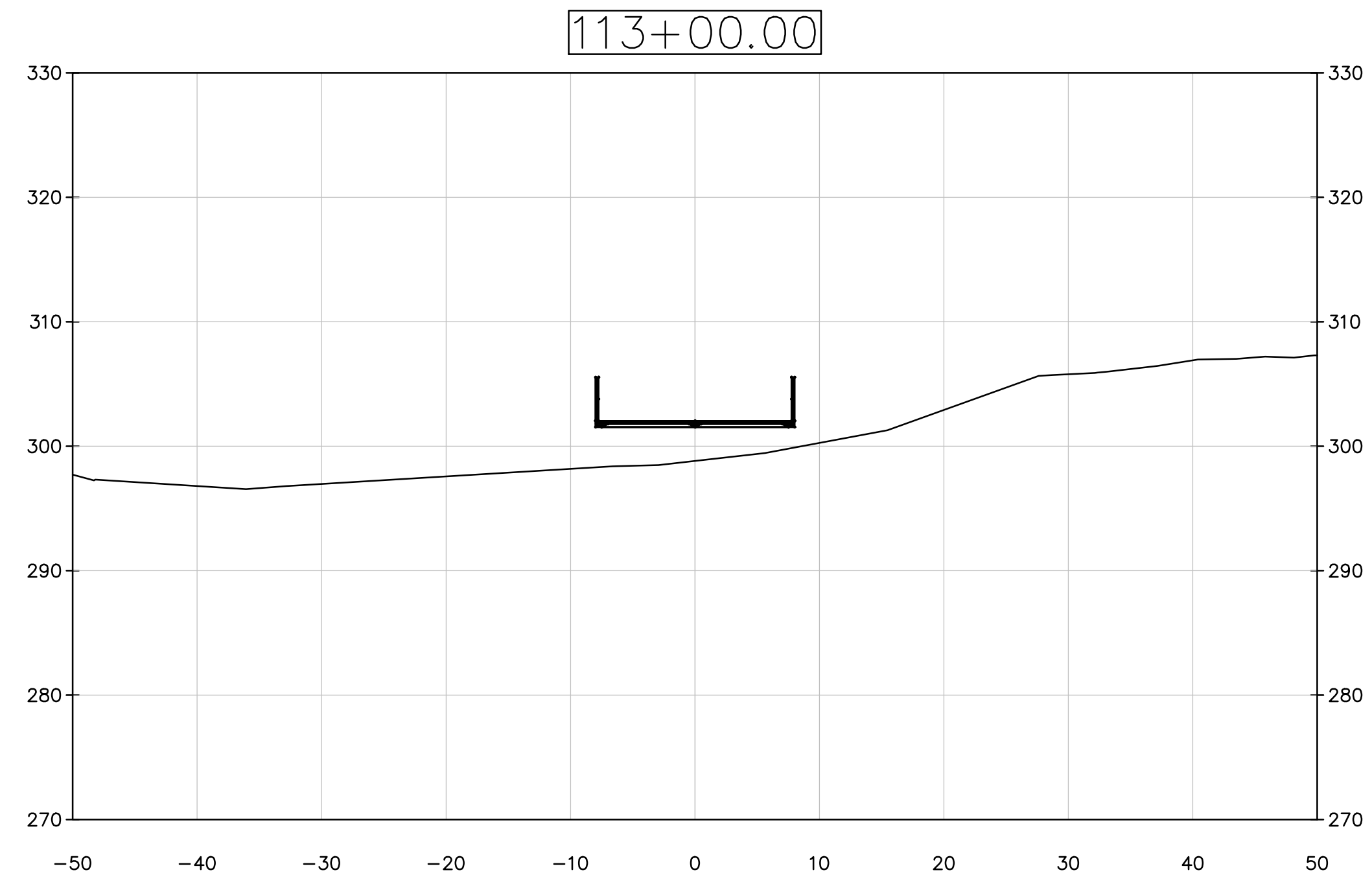
THESE PLANS ARE UNFINISHED AND UNAPPROVED AND ARE NOT TO BE USED FOR ANY TYPE OF CONSTRUCTION OR THE ACQUISITION OF RIGHT OF WAY.

SCALE	PROJECT	SHEET NO.
0 10' 20'	U000-151-226	X-13

PROJECT MANAGER CHRISTINA ALEXANDER (703) 273 - 3067
 SURVEYED BY, DATE CITY OF FAIRFAX, APRIL 2018
 DESIGN BY JMT (703) 464-7369
 SUBSURFACE UTILITY BY, DATE CITY OF FAIRFAX, APRIL 2018

REVISED	STATE	STATE		SHEET NO.
	ROUTE	PROJECT		
	VA.	237	U000-151-226	X-14

DESIGN FEATURES RELATING TO CONSTRUCTION OR TO REGULATION AND CONTROL OF TRAFFIC MAY BE SUBJECT TO CHANGE AS DEEMED NECESSARY BY THE DEPARTMENT



13921 PARK CENTER ROAD, SUITE 140 | HERNDON, VA 20171
 P: (703) 464-7369 | F: (703) 464-7390 | www.jmt.com


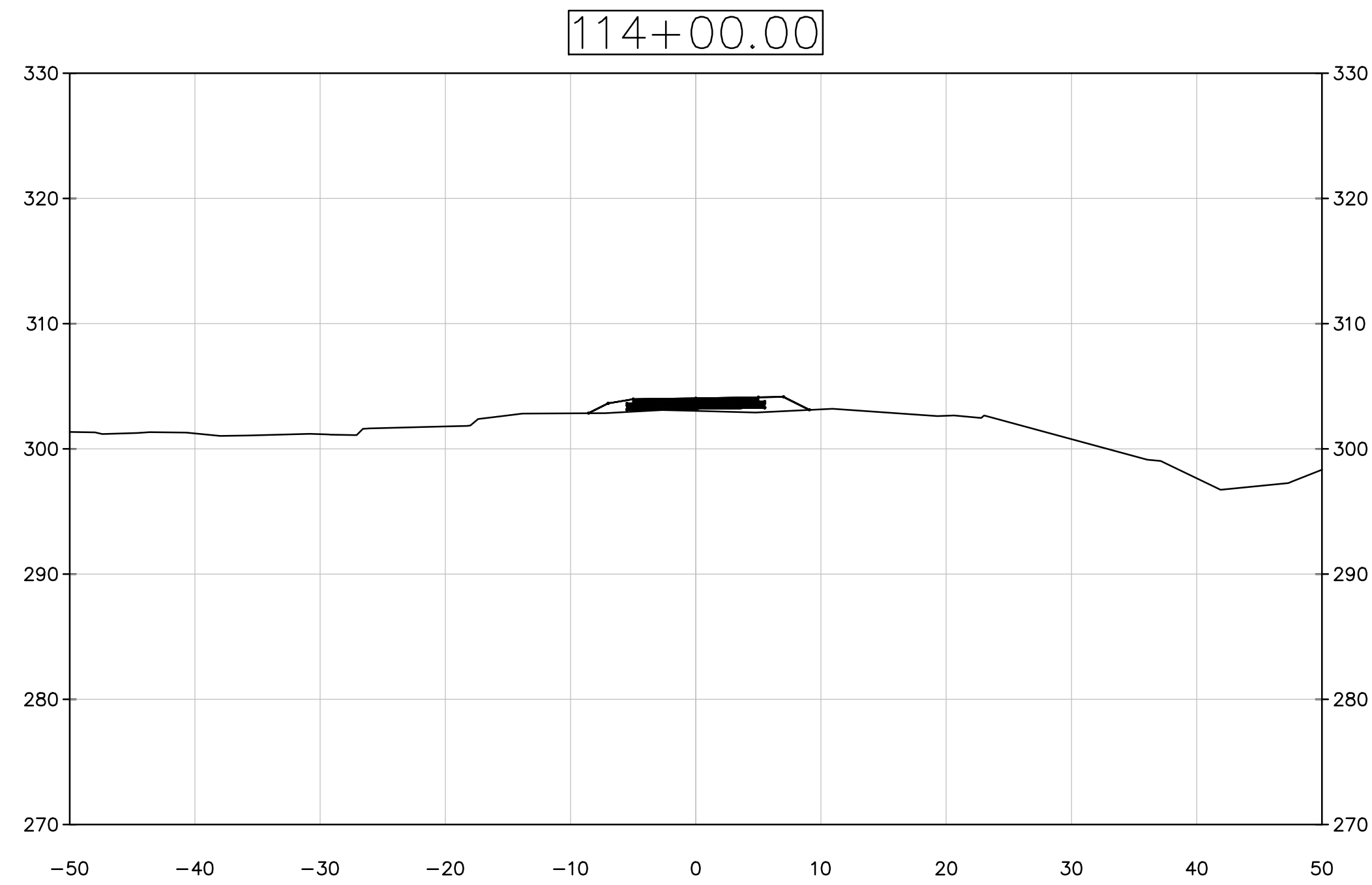
PRELIMINARY PLANS

THESE PLANS ARE UNFINISHED AND UNAPPROVED AND ARE NOT TO BE USED FOR ANY TYPE OF CONSTRUCTION OR THE ACQUISITION OF RIGHT OF WAY.

SCALE 0 10' 20'	PROJECT U000-151-226	SHEET NO. X-14
--------------------	-------------------------	-------------------

PROJECT MANAGER CHRISTINA ALEXANDER (703) 273 - 3067
 SURVEYED BY, DATE CITY OF FAIRFAX, APRIL 2018
 DESIGN BY J.M.T. (703) 464-7369
 SUBSURFACE UTILITY BY, DATE CITY OF FAIRFAX, APRIL 2018

	REVISED	STATE	ROUTE	STATE	PROJECT	SHEET NO.
		VA.	237		U000-151-226	X-15
DESIGN FEATURES RELATING TO CONSTRUCTION OR TO REGULATION AND CONTROL OF TRAFFIC MAY BE SUBJECT TO CHANGE AS DEEMED NECESSARY BY THE DEPARTMENT						
Johnson, Mirmiran & Thompson Herndon, Virginia ROADWAY ENGINEER						



13921 PARK CENTER ROAD, SUITE 140 | HERNDON, VA 20171
 P: (703) 464-7369 | F: (703) 464-7390 | www.jmt.com

PRELIMINARY PLANS

THESE PLANS ARE UNFINISHED AND UNAPPROVED AND ARE NOT TO BE USED FOR ANY TYPE OF CONSTRUCTION OR THE ACQUISITION OF RIGHT OF WAY.

SCALE 0 10' 20'	PROJECT U000-151-226	SHEET NO. X-15
--------------------	-------------------------	-------------------