


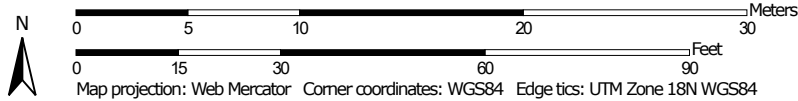
**Appendix J:
Farmlands Protection**

Farmland Classification—Fairfax City, Virginia
(Old Town Hall Rehabilitation)



Soil Map may not be valid at this scale.


Map Scale: 1:338 if printed on A portrait (8.5" x 11") sheet.



Farmland Classification—Fairfax City, Virginia
(Old Town Hall Rehabilitation)









MAP LEGEND








Area of Interest (AOI)






 Area of Interest (AOI)








Soils



Soil Rating Polygons

-  Not prime farmland
-  All areas are prime farmland
-  Prime farmland if drained
-  Prime farmland if protected from flooding or not frequently flooded during the growing season
-  Prime farmland if irrigated
-  Prime farmland if drained and either protected from flooding or not frequently flooded during the growing season
-  Prime farmland if irrigated and drained
-  Prime farmland if irrigated and either protected from flooding or not frequently flooded during the growing season









-  Prime farmland if subsoiled, completely removing the root inhibiting soil layer
-  Prime farmland if irrigated and the product of I (soil erodibility) x C (climate factor) does not exceed 60
-  Prime farmland if irrigated and reclaimed of excess salts and sodium
-  Farmland of statewide importance
-  Farmland of statewide importance, if drained
-  Farmland of statewide importance, if protected from flooding or not frequently flooded during the growing season
-  Farmland of statewide importance, if irrigated

-  Farmland of statewide importance, if drained and either protected from flooding or not frequently flooded during the growing season
-  Farmland of statewide importance, if irrigated and drained
-  Farmland of statewide importance, if irrigated and either protected from flooding or not frequently flooded during the growing season
-  Farmland of statewide importance, if subsoiled, completely removing the root inhibiting soil layer
-  Farmland of statewide importance, if irrigated and the product of I (soil erodibility) x C (climate factor) does not exceed 60





































-  Farmland of statewide importance, if irrigated and reclaimed of excess salts and sodium
-  Farmland of statewide importance, if drained or either protected from flooding or not frequently flooded during the growing season
-  Farmland of statewide importance, if warm enough, and either drained or either protected from flooding or not frequently flooded during the growing season
-  Farmland of statewide importance, if warm enough
-  Farmland of statewide importance, if thawed
-  Farmland of local importance
-  Farmland of local importance, if irrigated

-  Farmland of unique importance
-  Not rated or not available






















Soil Rating Lines

-  Not prime farmland
-  All areas are prime farmland
-  Prime farmland if drained
-  Prime farmland if protected from flooding or not frequently flooded during the growing season
-  Prime farmland if irrigated
-  Prime farmland if drained and either protected from flooding or not frequently flooded during the growing season
-  Prime farmland if irrigated and drained
-  Prime farmland if irrigated and either protected from flooding or not frequently flooded during the growing season

Farmland Classification—Fairfax City, Virginia
(Old Town Hall Rehabilitation)

	Prime farmland if subsoiled, completely removing the root inhibiting soil layer		Farmland of statewide importance, if drained and either protected from flooding or not frequently flooded during the growing season		Farmland of statewide importance, if irrigated and reclaimed of excess salts and sodium		Farmland of unique importance		Prime farmland if subsoiled, completely removing the root inhibiting soil layer	
	Prime farmland if irrigated and the product of I (soil erodibility) x C (climate factor) does not exceed 60		Farmland of statewide importance, if irrigated and drained		Farmland of statewide importance, if drained or either protected from flooding or not frequently flooded during the growing season	Soil Rating Points		Not prime farmland		Prime farmland if irrigated and the product of I (soil erodibility) x C (climate factor) does not exceed 60
	Prime farmland if irrigated and reclaimed of excess salts and sodium		Farmland of statewide importance, if irrigated and either protected from flooding or not frequently flooded during the growing season		Farmland of statewide importance, if warm enough, and either drained or either protected from flooding or not frequently flooded during the growing season		Prime farmland if drained		Prime farmland if irrigated and reclaimed of excess salts and sodium	
	Farmland of statewide importance		Farmland of statewide importance, if subsoiled, completely removing the root inhibiting soil layer		Farmland of statewide importance, if warm enough		Prime farmland if protected from flooding or not frequently flooded during the growing season		Farmland of statewide importance	
	Farmland of statewide importance, if drained		Farmland of statewide importance, if subsoiled, completely removing the root inhibiting soil layer		Farmland of statewide importance, if warm enough		Prime farmland if irrigated		Farmland of statewide importance, if drained	
	Farmland of statewide importance, if protected from flooding or not frequently flooded during the growing season		Farmland of statewide importance, if irrigated and the product of I (soil erodibility) x C (climate factor) does not exceed 60		Farmland of statewide importance, if thawed		Prime farmland if drained and either protected from flooding or not frequently flooded during the growing season		Farmland of statewide importance, if protected from flooding or not frequently flooded during the growing season	
	Farmland of statewide importance, if irrigated				Farmland of local importance		Prime farmland if irrigated and drained		Farmland of statewide importance, if irrigated	
					Farmland of local importance, if irrigated		Prime farmland if irrigated and either protected from flooding or not frequently flooded during the growing season			

Farmland Classification—Fairfax City, Virginia
(Old Town Hall Rehabilitation)

<ul style="list-style-type: none">  Farmland of statewide importance, if drained and either protected from flooding or not frequently flooded during the growing season  Farmland of statewide importance, if irrigated and drained  Farmland of statewide importance, if irrigated and either protected from flooding or not frequently flooded during the growing season  Farmland of statewide importance, if subsoiled, completely removing the root inhibiting soil layer  Farmland of statewide importance, if irrigated and the product of I (soil erodibility) x C (climate factor) does not exceed 60 	<ul style="list-style-type: none">  Farmland of statewide importance, if irrigated and reclaimed of excess salts and sodium  Farmland of statewide importance, if drained or either protected from flooding or not frequently flooded during the growing season  Farmland of statewide importance, if warm enough, and either drained or either protected from flooding or not frequently flooded during the growing season  Farmland of statewide importance, if warm enough  Farmland of statewide importance, if thawed  Farmland of local importance  Farmland of local importance, if irrigated 	<ul style="list-style-type: none">  Farmland of unique importance  Not rated or not available <p>Water Features</p> <ul style="list-style-type: none">  Streams and Canals <p>Transportation</p> <ul style="list-style-type: none">  Rails  Interstate Highways  US Routes  Major Roads  Local Roads <p>Background</p> <ul style="list-style-type: none">  Aerial Photography 	<p>The soil surveys that comprise your AOI were mapped at 1:12,000.</p> <div style="border: 1px solid black; padding: 5px; margin: 5px 0;"> <p>Warning: Soil Map may not be valid at this scale.</p> <p>Enlargement of maps beyond the scale of mapping can cause misunderstanding of the detail of mapping and accuracy of soil line placement. The maps do not show the small areas of contrasting soils that could have been shown at a more detailed scale.</p> </div> <p>Please rely on the bar scale on each map sheet for map measurements.</p> <p>Source of Map: Natural Resources Conservation Service Web Soil Survey URL: Coordinate System: Web Mercator (EPSG:3857)</p> <p>Maps from the Web Soil Survey are based on the Web Mercator projection, which preserves direction and shape but distorts distance and area. A projection that preserves area, such as the Albers equal-area conic projection, should be used if more accurate calculations of distance or area are required.</p> <p>This product is generated from the USDA-NRCS certified data as of the version date(s) listed below.</p> <p>Soil Survey Area: Fairfax City, Virginia Survey Area Data: Version 14, Aug 22, 2022</p> <p>Soil map units are labeled (as space allows) for map scales 1:50,000 or larger.</p> <p>Date(s) aerial images were photographed: May 9, 2021—Aug 15, 2021</p> <p>The orthophoto or other base map on which the soil lines were compiled and digitized probably differs from the background imagery displayed on these maps. As a result, some minor shifting of map unit boundaries may be evident.</p>
--	--	--	--

Farmland Classification

Map unit symbol	Map unit name	Rating	Acres in AOI	Percent of AOI
95	Urban land	Not prime farmland	0.3	100.0%
Totals for Area of Interest			0.3	100.0%

Description

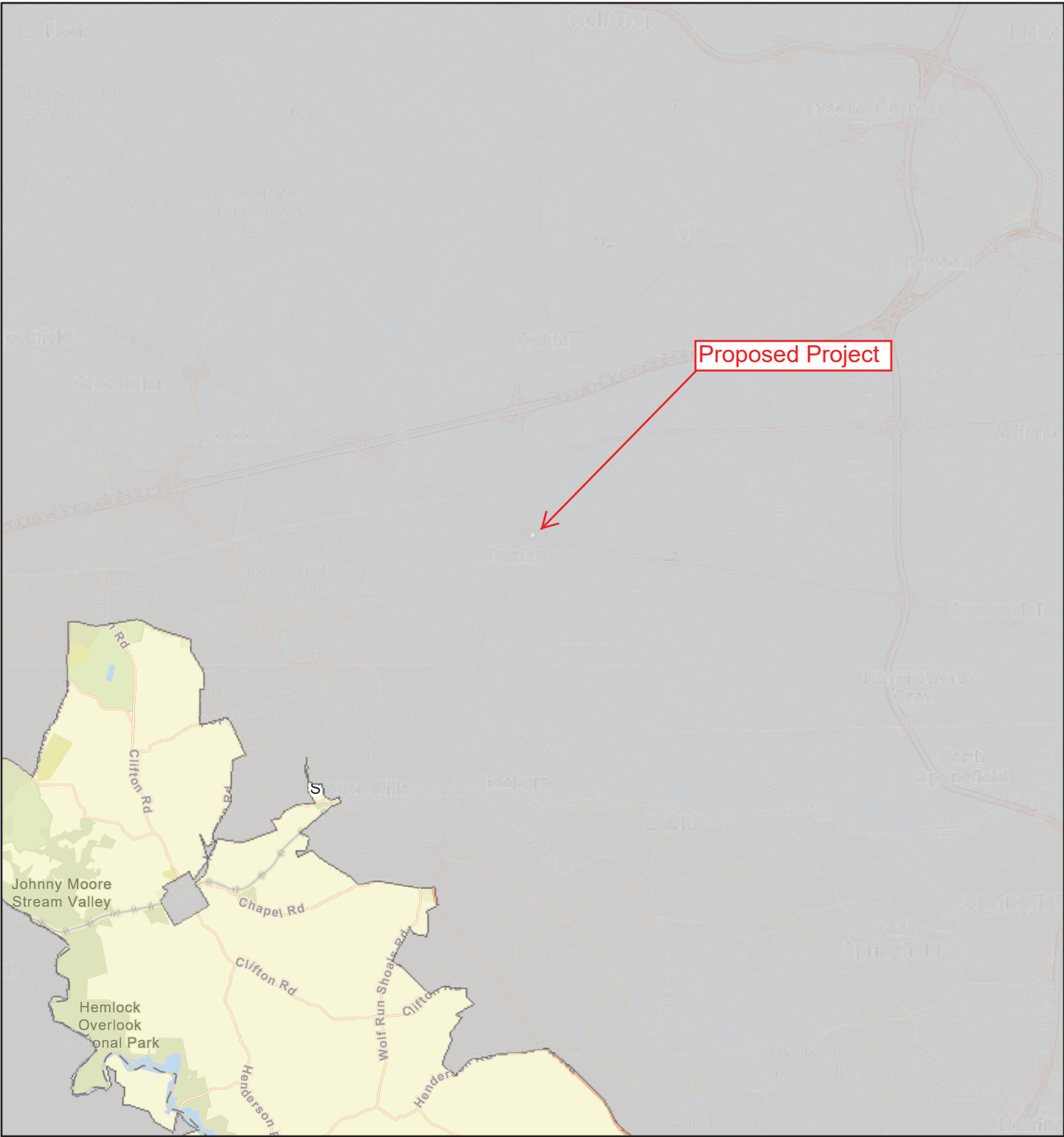
Farmland classification identifies map units as prime farmland, farmland of statewide importance, farmland of local importance, or unique farmland. It identifies the location and extent of the soils that are best suited to food, feed, fiber, forage, and oilseed crops. NRCS policy and procedures on prime and unique farmlands are published in the "Federal Register," Vol. 43, No. 21, January 31, 1978.

Rating Options

Aggregation Method: No Aggregation Necessary



Tie-break Rule: Lower

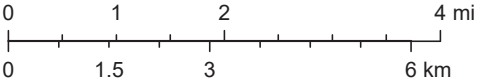
Urbanized Areas



March 15, 2023

1:144,448

-  fairfax_limits_zip
-  Urbanized Areas



County of Prince William, Fairfax County, VA, VGIN, Esri, HERE, Garmin, SafeGraph, GeoTechnologies, Inc, METI/NASA, USGS, EPA, NPS, USDA, EPA OEI