



JERMANTOWN ROAD EXISTING CONDITIONS

1 >> Bus Stop at Comfort Inn / Kutner Park



2 >> Bus Stop at H-Mart



3 >> Signalized Intersection at H-Mart North Entrance



4 >> Crosswalk at H-Mart North Entrance



5 >> Bus Stop at 3900 Jermantown Road



MAPPING - SEE MAP 2

JERMANTOWN ROAD EXISTING CONDITIONS

1 >> Driveways near H-Mart

2 >> Crosswalk at Middle School

3 >> Bus Stop at Middle School

4 >> Bus Stop Copperfield Square Apartments

5 >> Two-Way Center Left Turn Lane

6 >> Steep Grading Near Middle School



MATCHLINE - SEE MAP 1

MATCHLINE - SEE MAP 3



Jermantown Road
Multimodal Improvements Project
Public Open House - May 31, 2023

Map 2 of 4



JERMANTOWN ROAD EXISTING CONDITIONS

1 >> Bus Stop at Cavalier Court Apartments



2 >> Bus Stop South of Orchard Street



3 >> Intersection at Orchard Street



4 >> Driveways Near Orchard Street



5 >> Crosswalk at Elementary School



MATCHLINE - SEE MAP 2


MATCHLINE - SEE MAP 4

JERMANTOWN ROAD EXISTING CONDITIONS

1 >> Bus Stop South of Carol Street



2 >> Bus South at Carol Street



3 >> Sidewalk Ends North of Carol Street



4 >> Crosswalk at Carol Street

